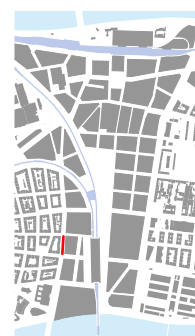
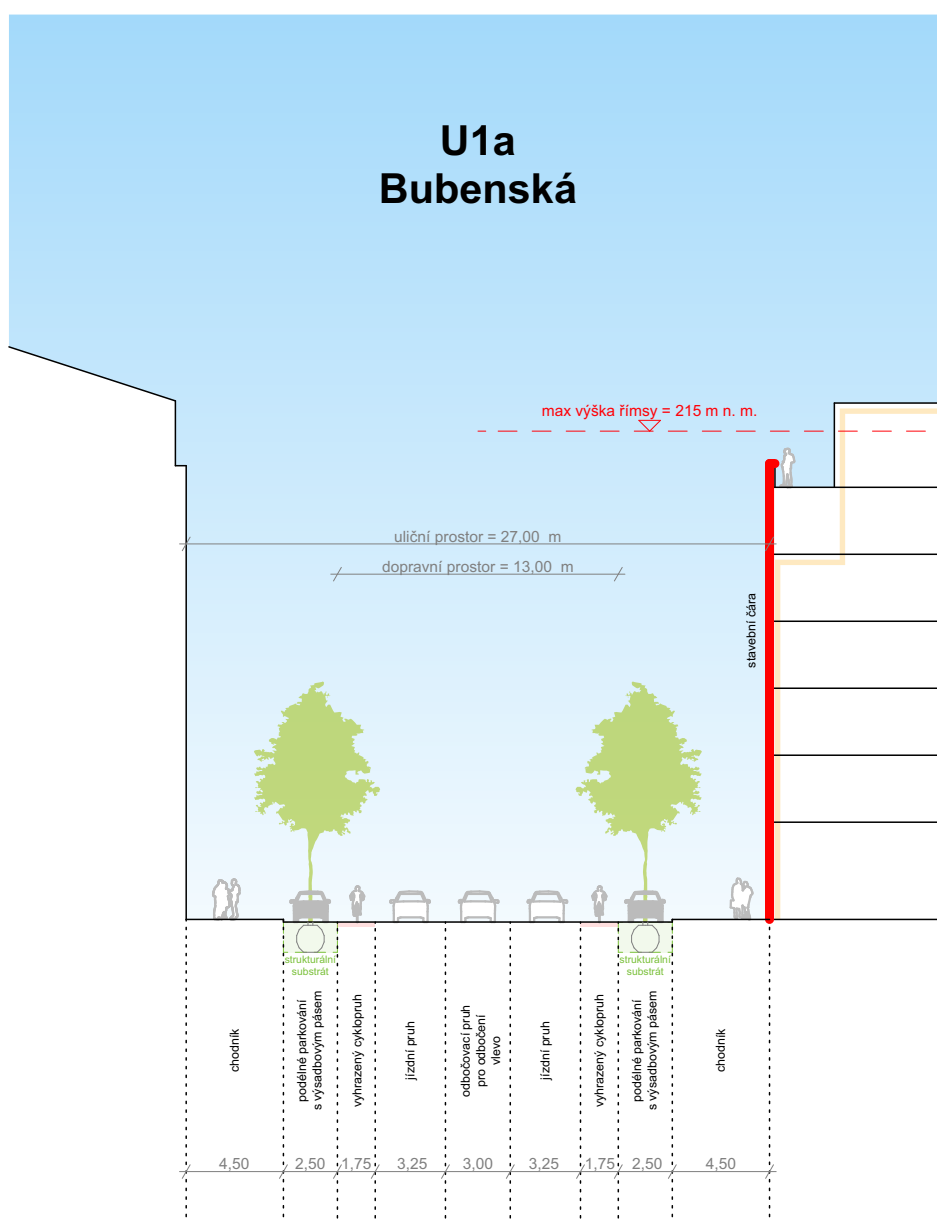
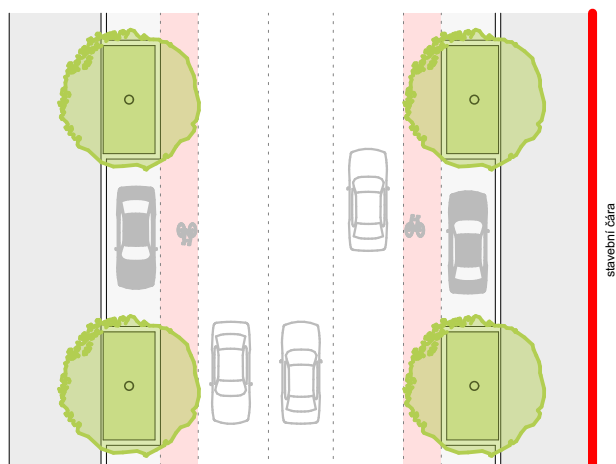
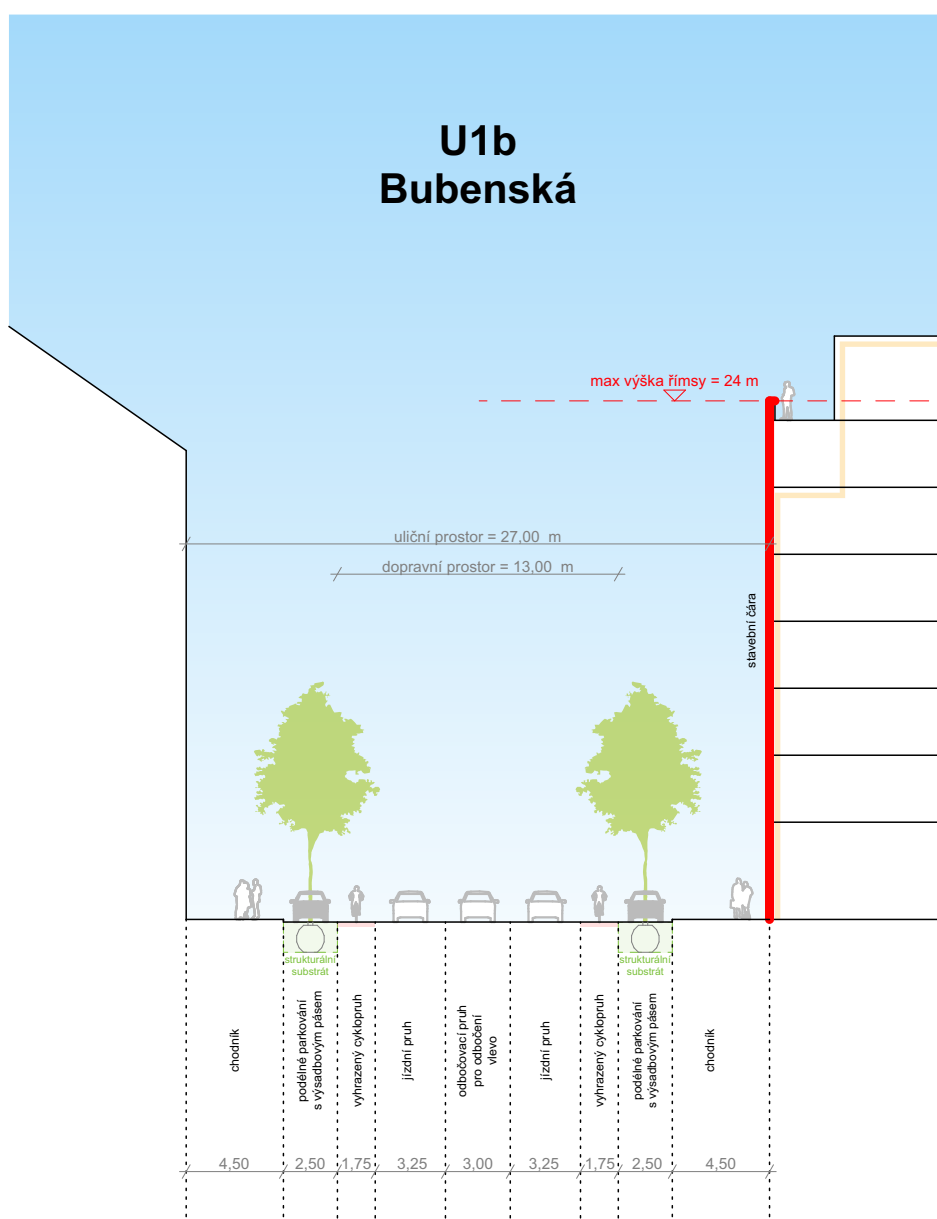
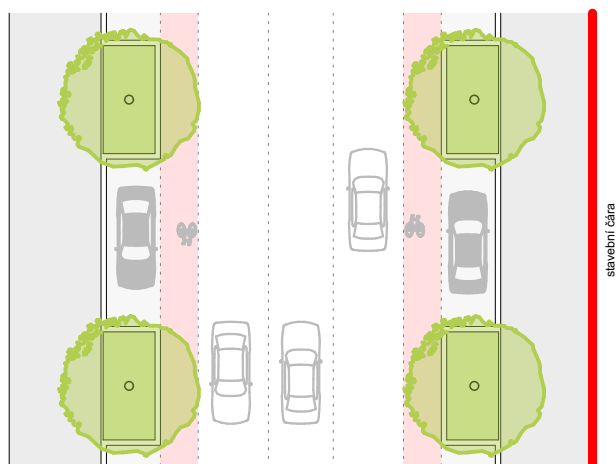


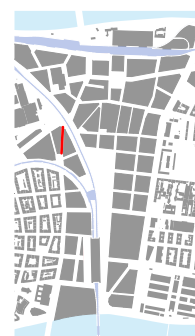
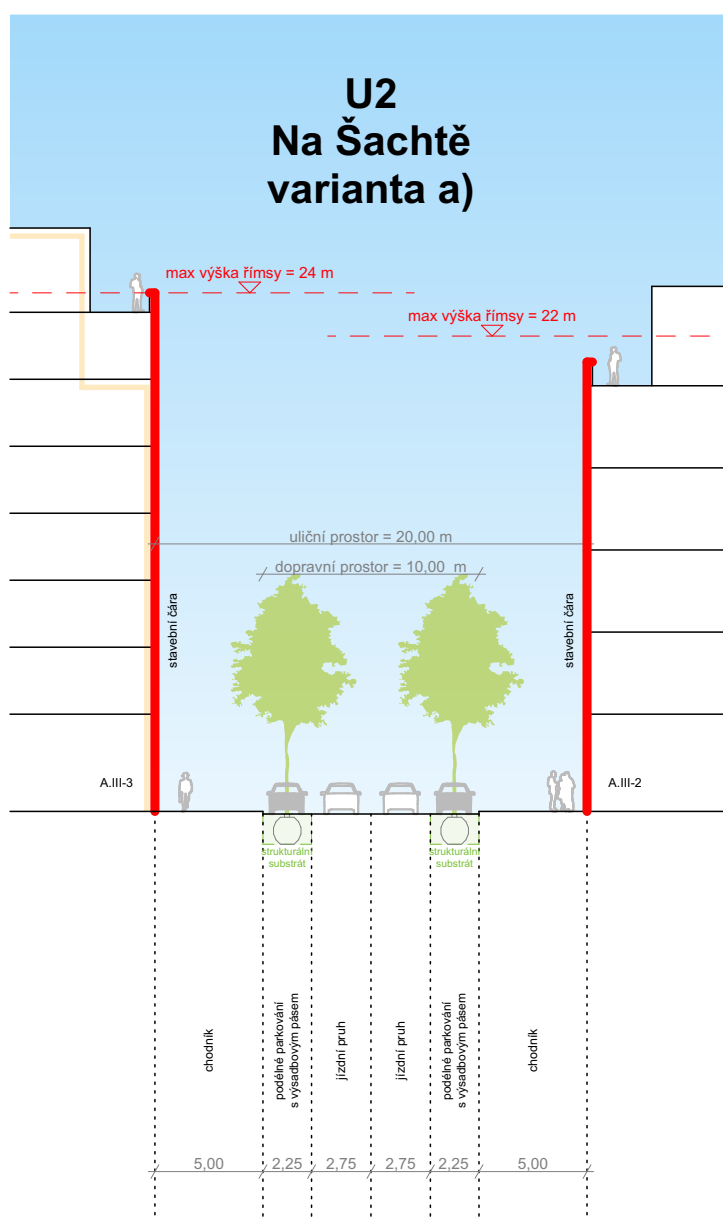
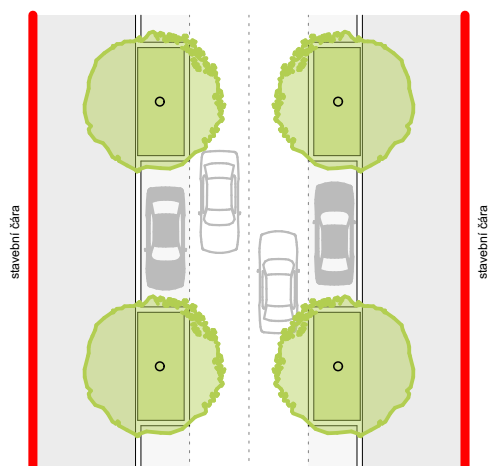
Souřadný systém: JTSK
Výškový systém: BpV

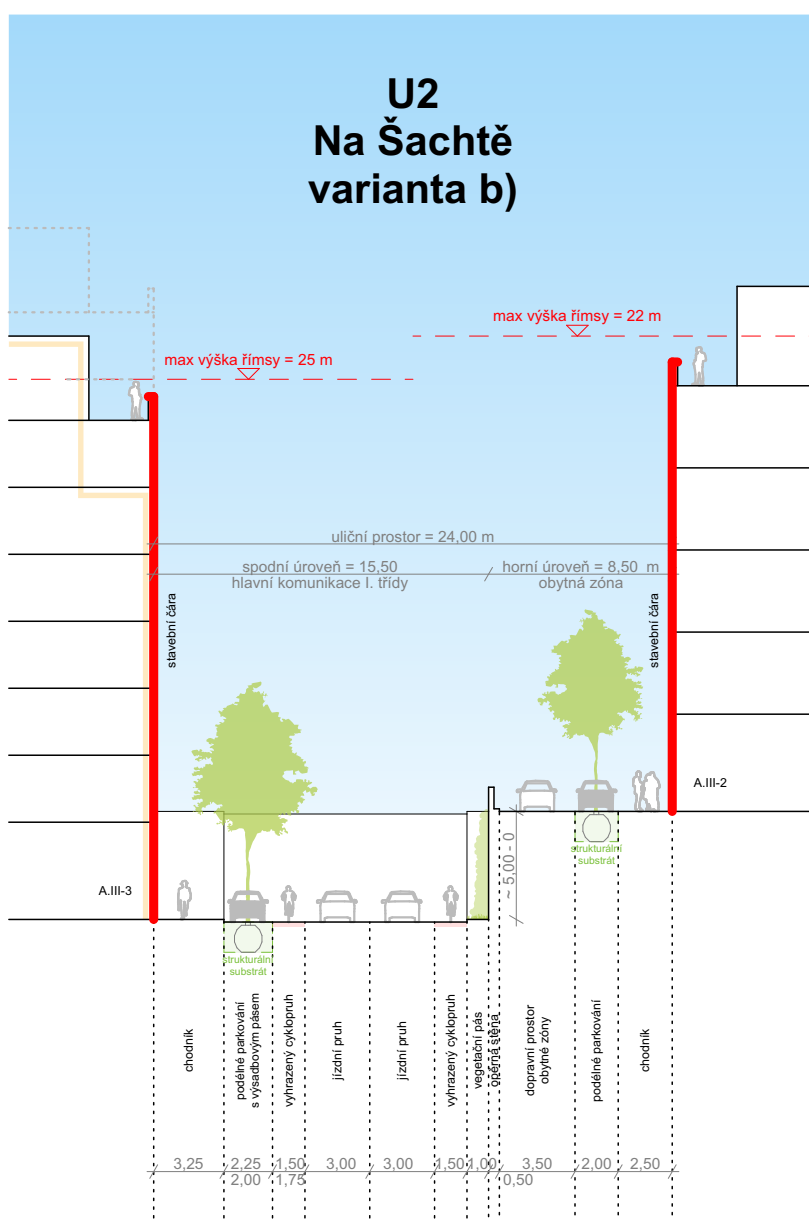
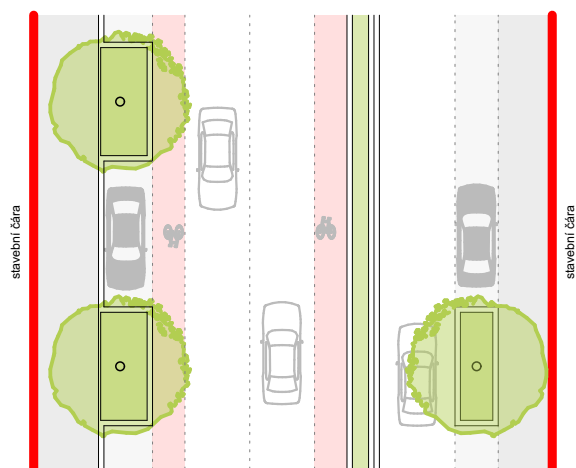


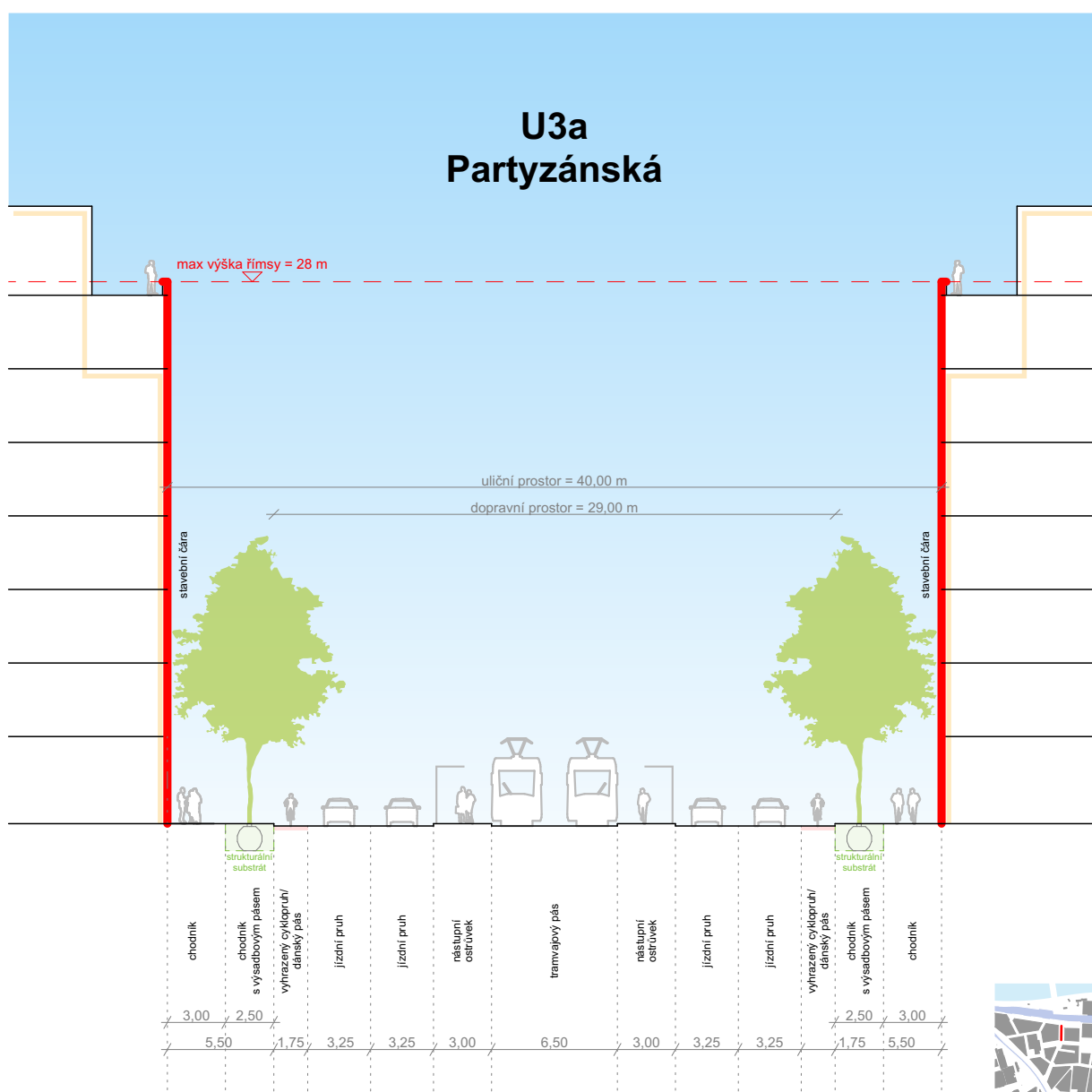
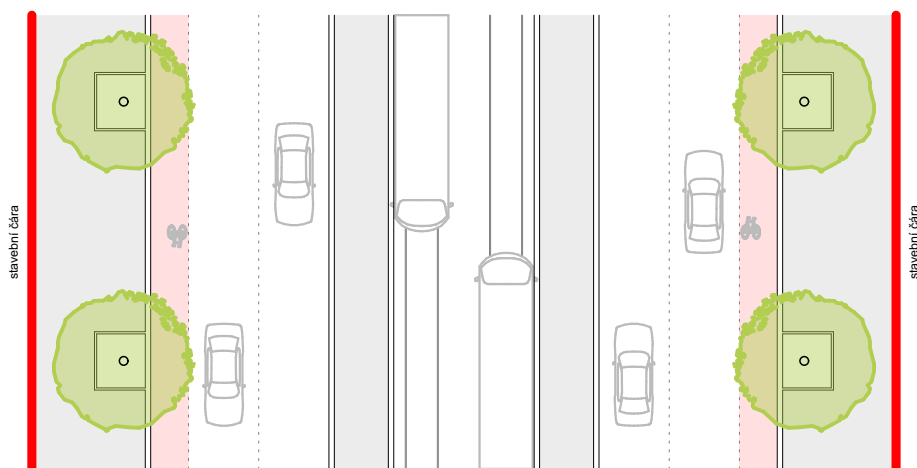
NÁZEV ZAKÁZKY: ÚZEMNÍ STUDIE HOLEŠOVICE BUBNY – ZÁTORY II				
ZPRACOVATEL: Pelčák a partner architekti THOMAS MÜLLER IVAN REIMANN ARCHITEKTEN Pelčák a partner architekti, s.r.o. Dominikánské nám. 656/2, 602 00 Brno prof. Ing. arch. Petr Pelčák Thomas Müller Ivan Reimann Gesellschaft von Architekten mbH Kurfürsterdamm 178/179, D-10707 Berlin, Německo prof. Dipl.-arch. Thomas Müller, prof. Dipl.-arch. Ivan Reimann			POŘIZOVATEL: Magistrát hlavního města Prahy odbor územního rozvoje Jungmannova 35/29 110 00 Praha 1 - Nové Město	
LOKALITA: Praha 7, k.ú. Holešovice a Bubeneč území vymezené z jihu a severu Vltavou, z východu ulicemi Argentinská, Ortenovo náměstí a U Pergamenky, ze západu ulicemi Bubenská, Strojnická, U Výstaviště a kralupskou tratí			ČÍSLO SMLOUVY:	000356/2025
			ČÍSLO ZAKÁZKY:	204-11
ZODPOVĚDNÝ ARCHITEKT: prof. Ing. arch. Petr Pelčák autorizovaný architekt ČKA č. 172 v oboru A.0	VEDOUCÍ ZAKÁZKY: Ing. arch. Marek Jedlinský	VYPRACOVAL: Marek Jedlinský, Anna Seimlová	FORMÁT: 210x297 mm	DATUM: 06/2026
DOKUMENT - VÝKRES: KNIHA ULIČNÍCH PROFILŮ			MĚŘÍTKO:	ČÍSLO VÝKRESU: V_08

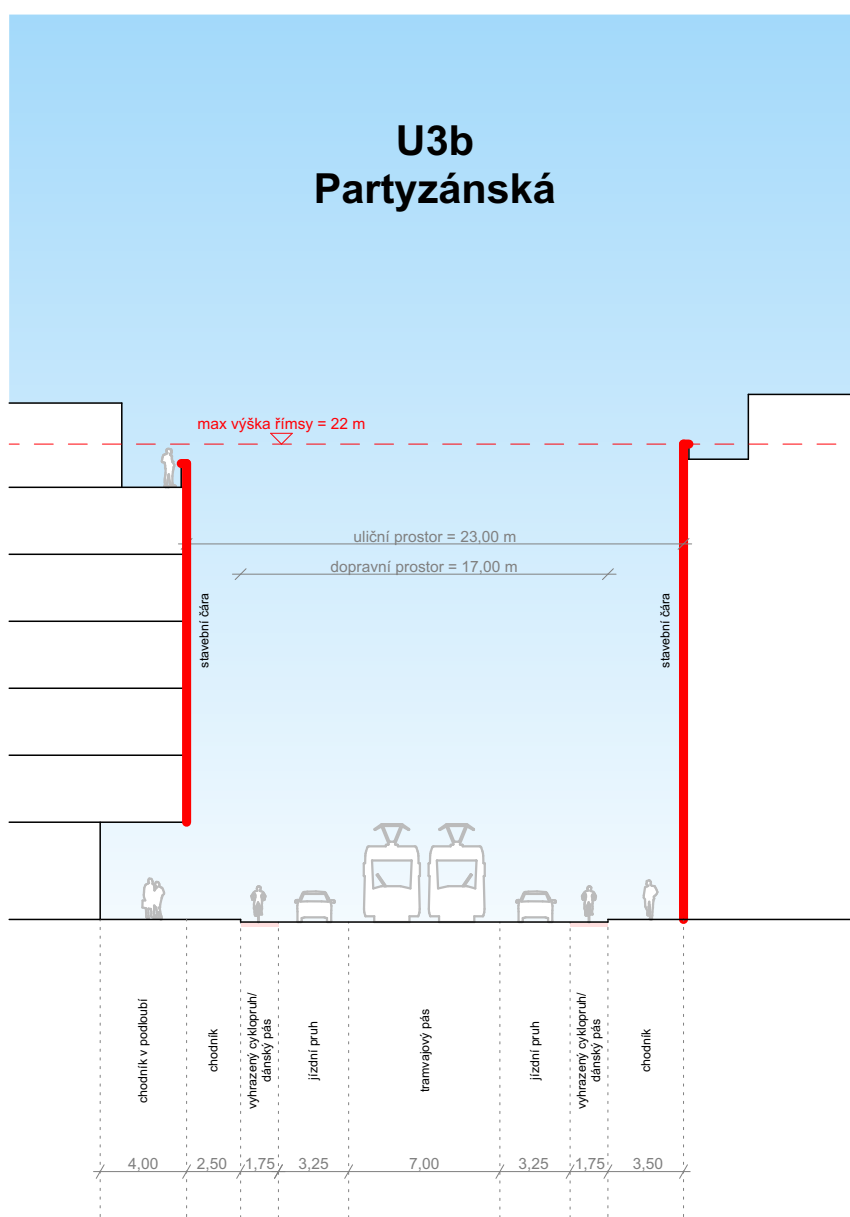
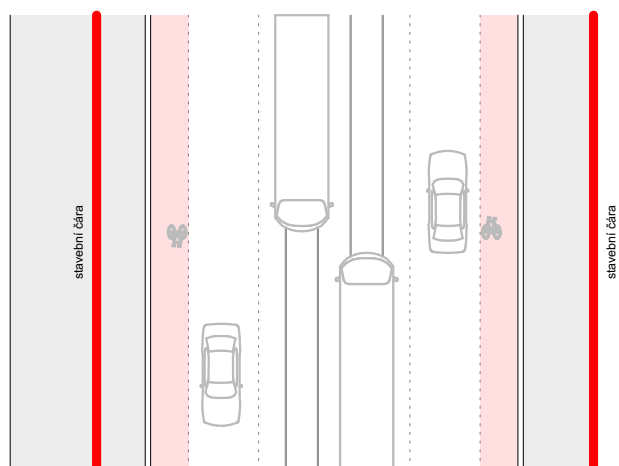


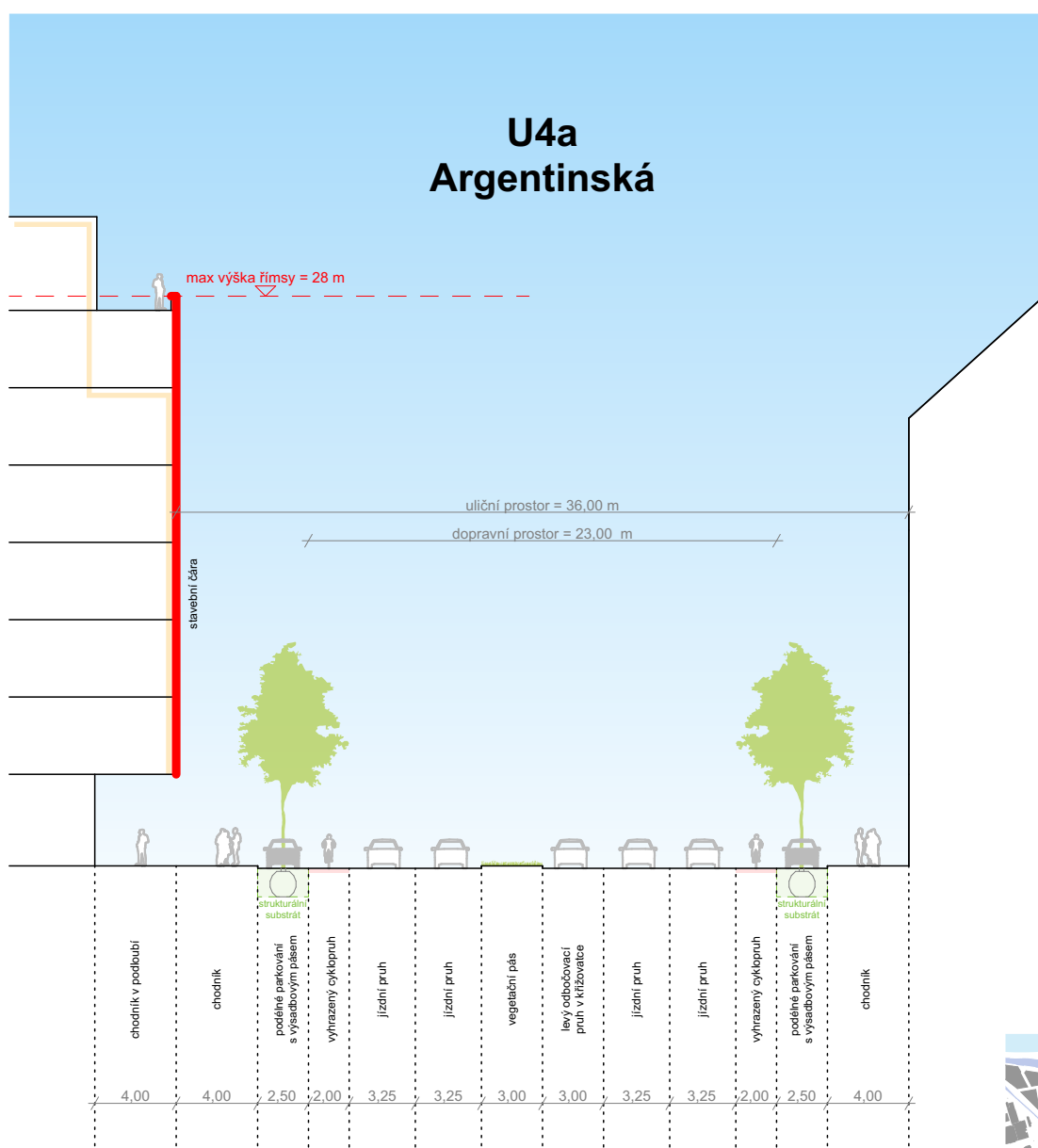
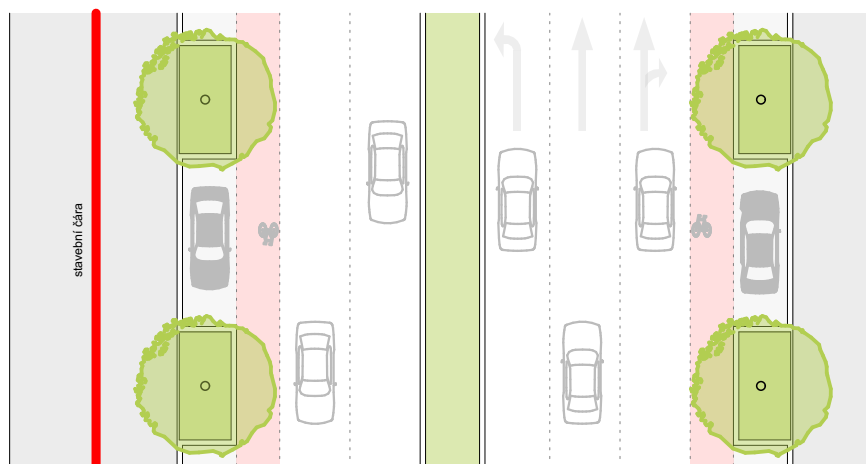


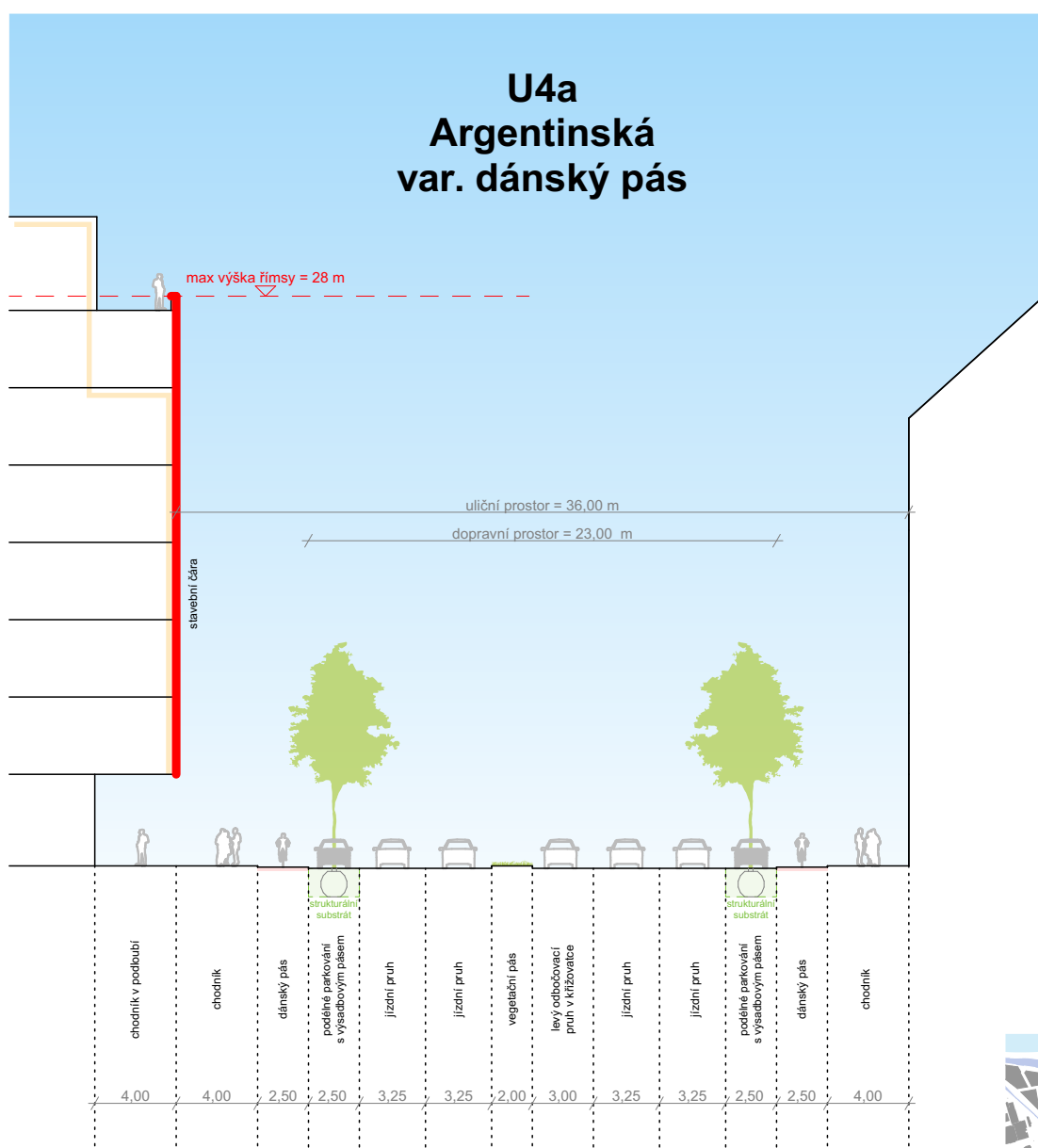
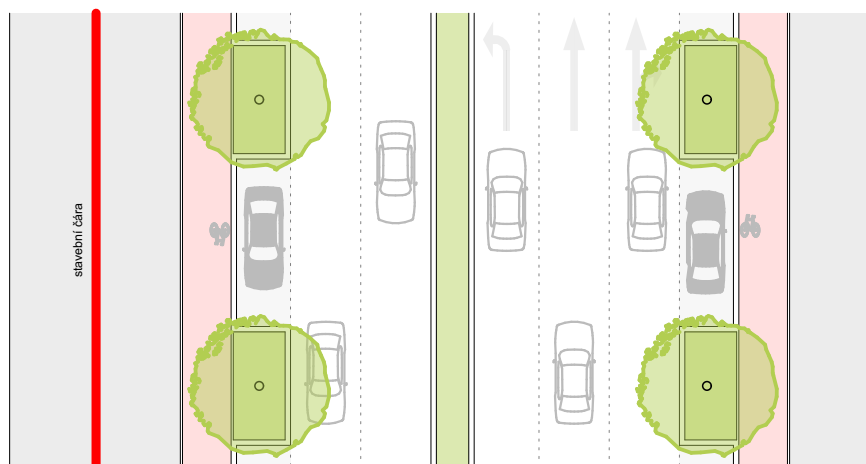


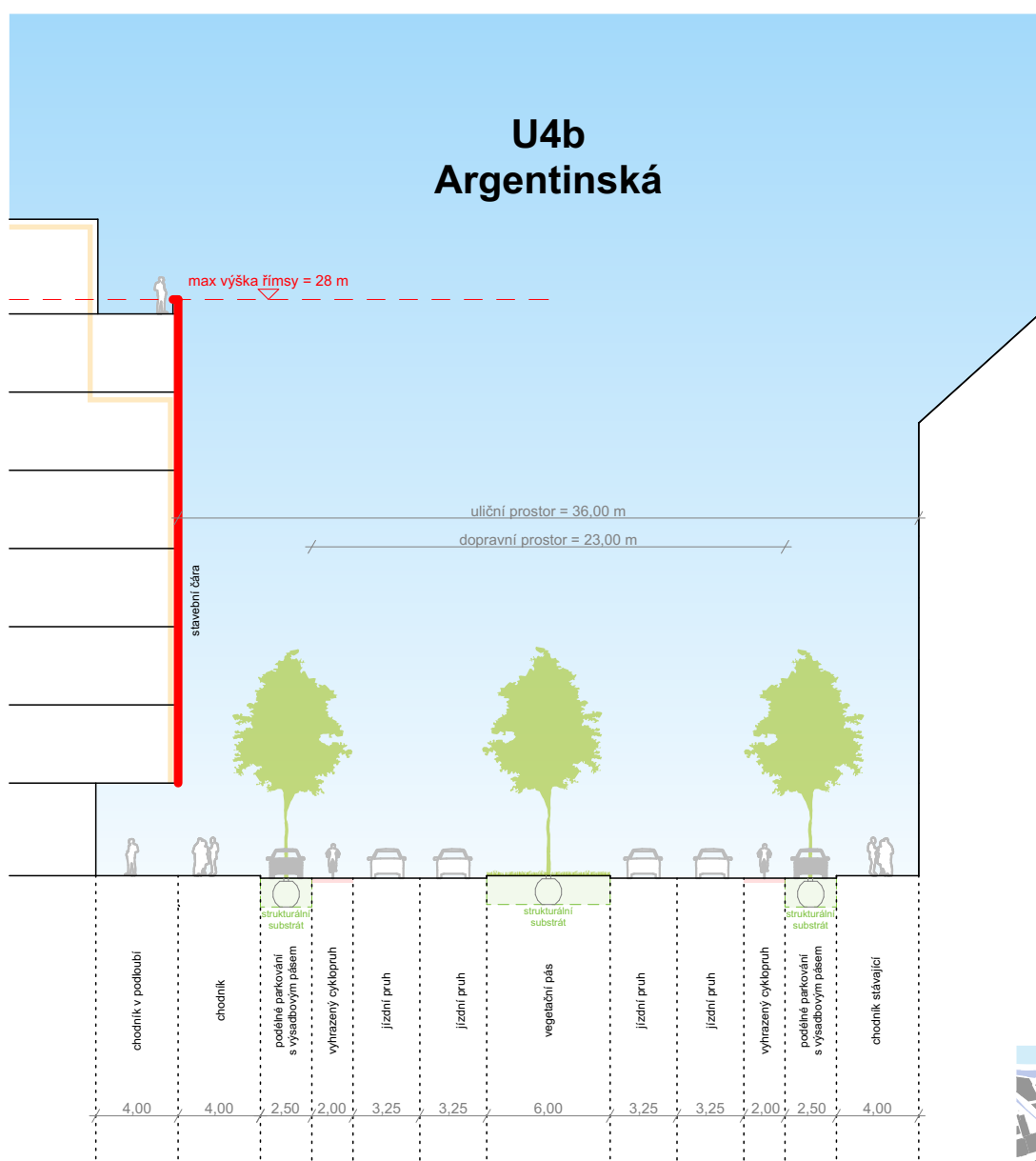
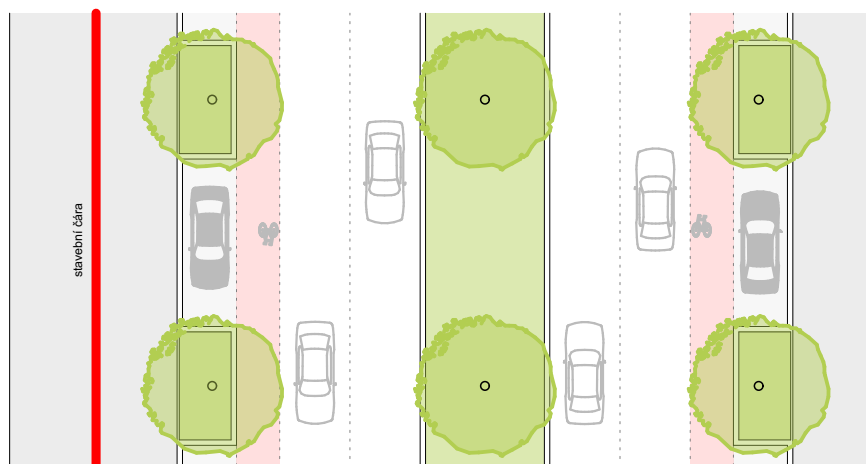


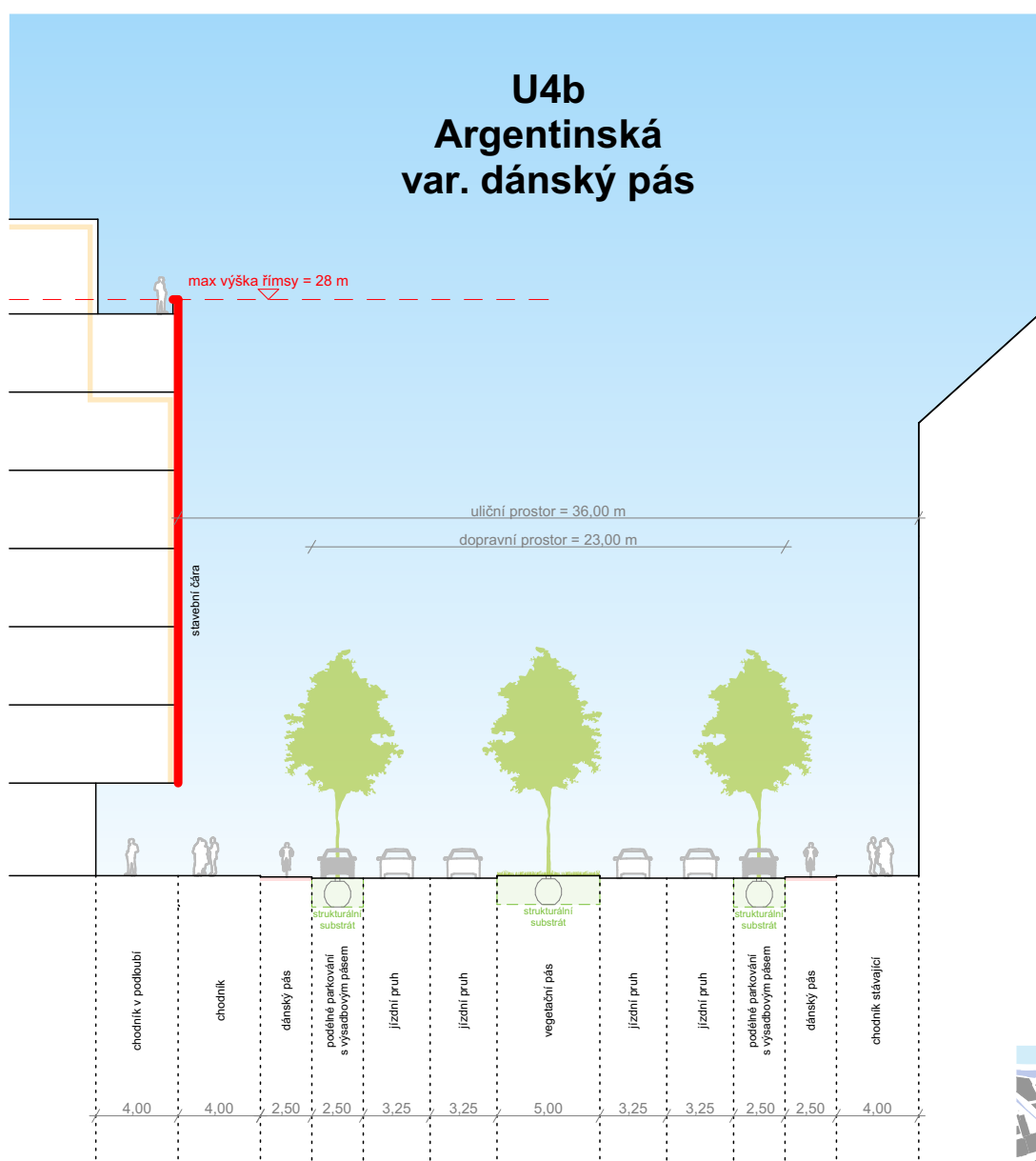
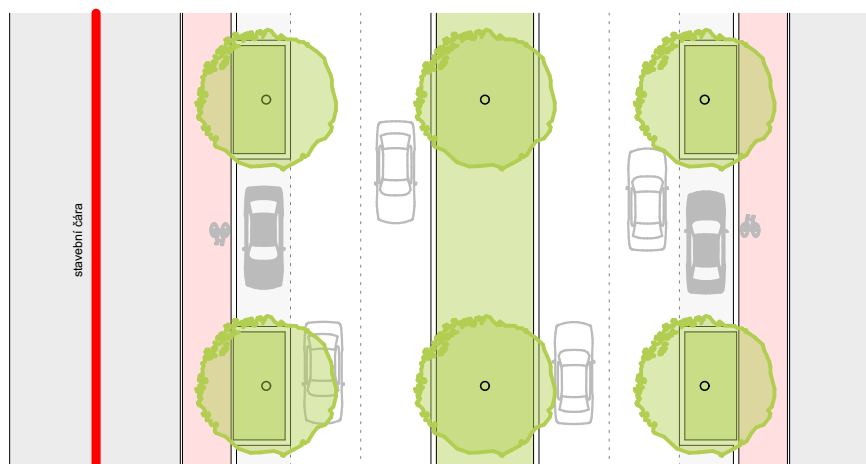


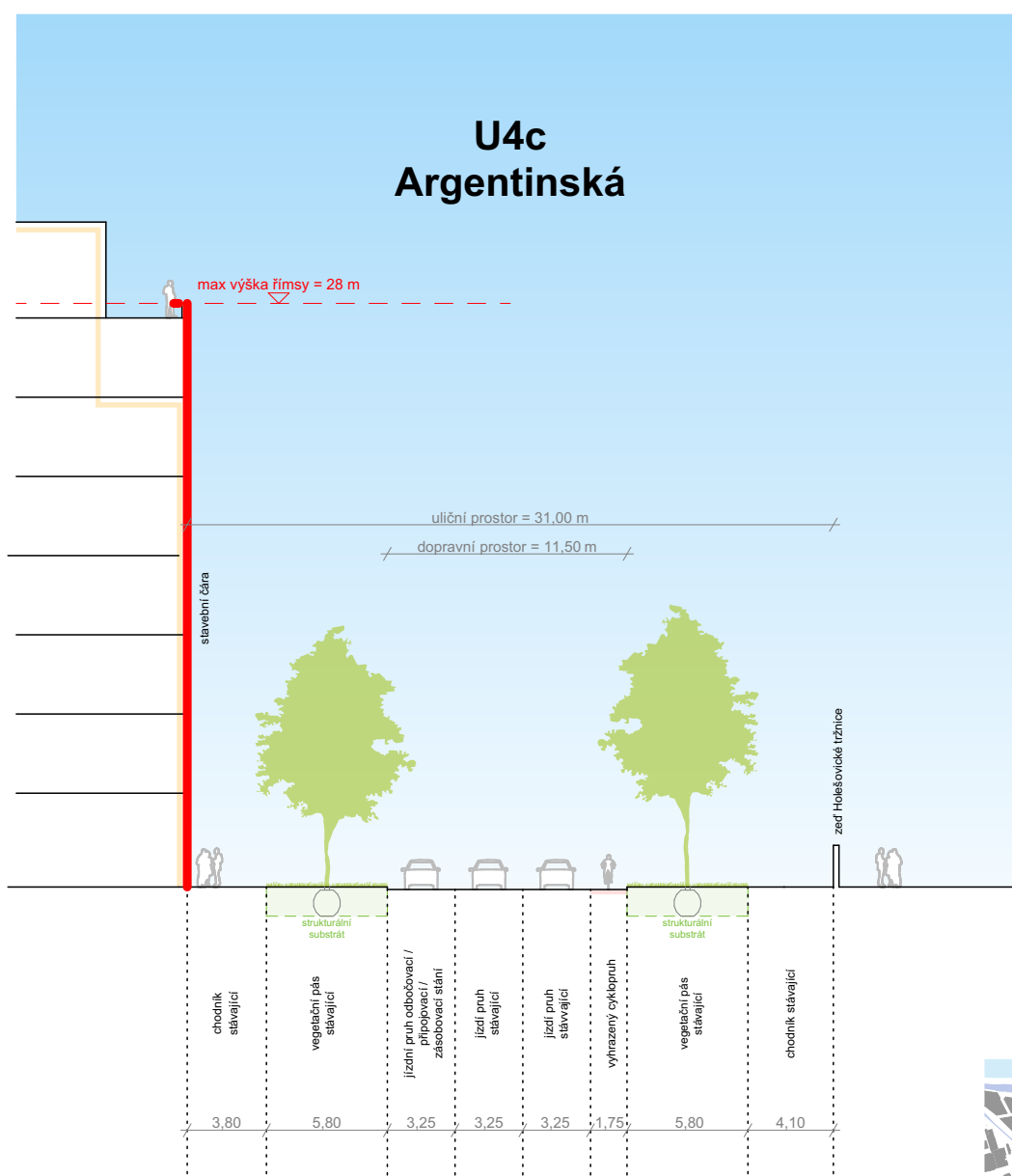
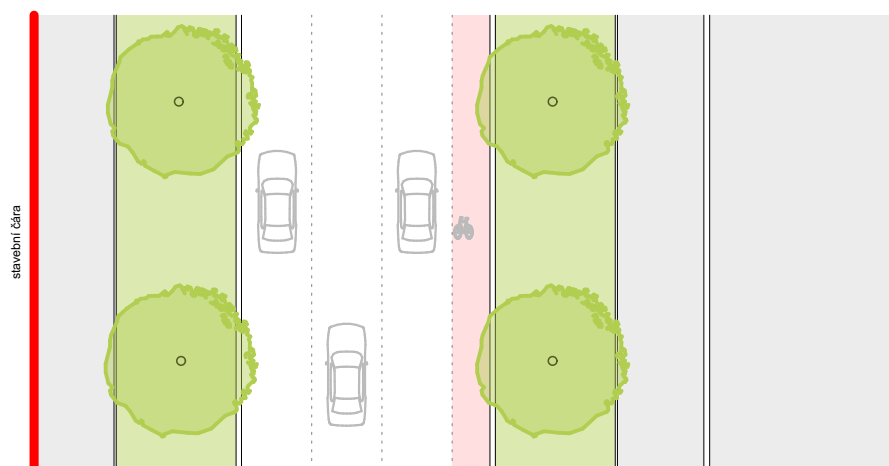


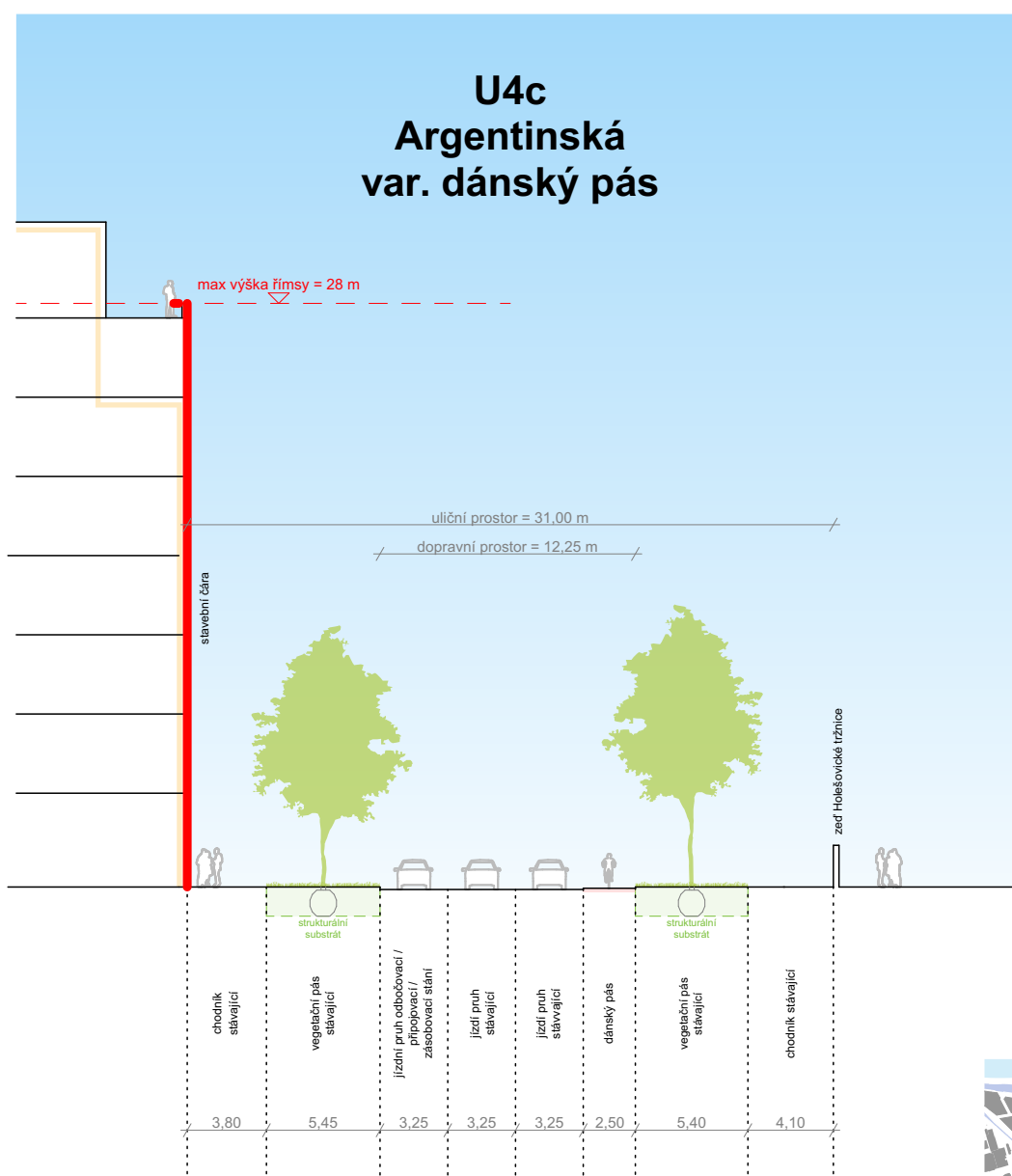
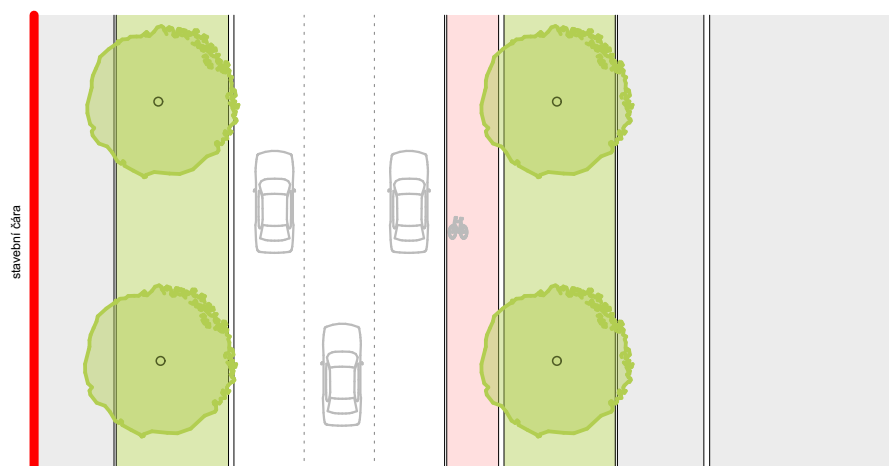


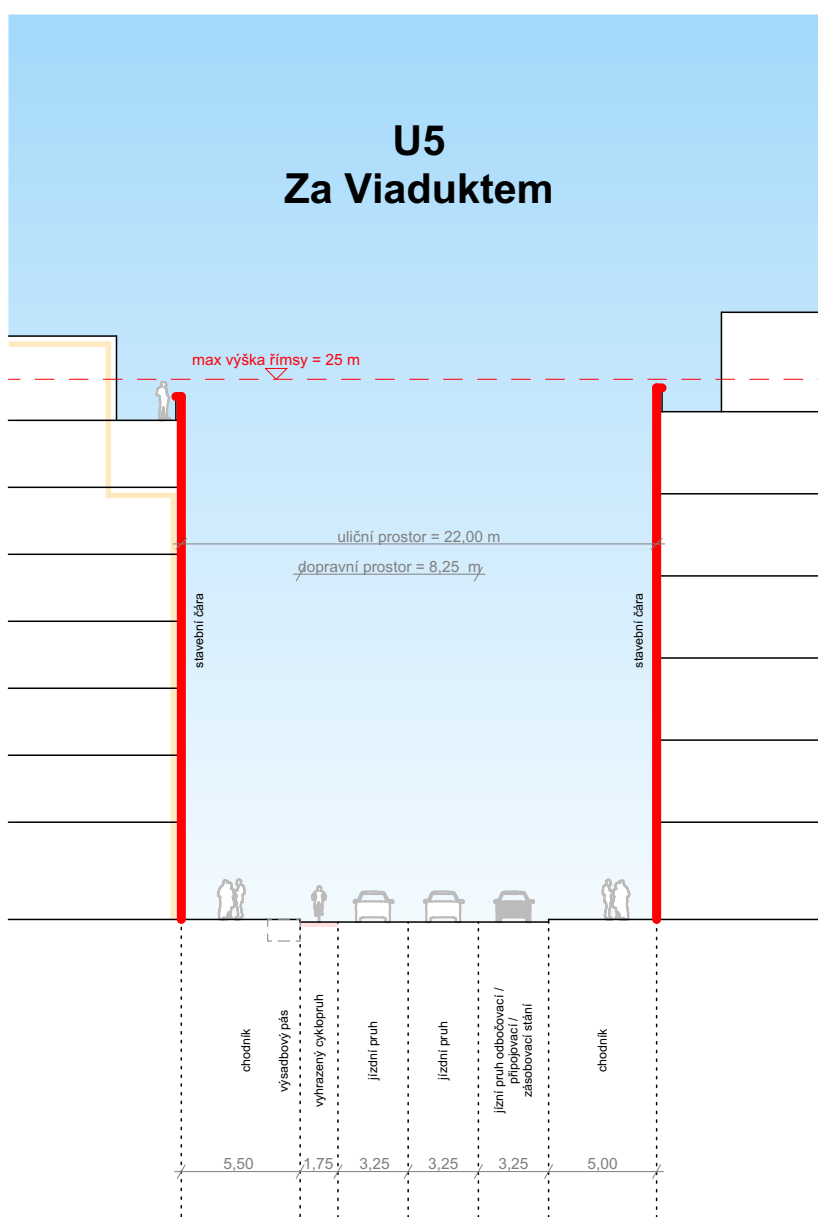
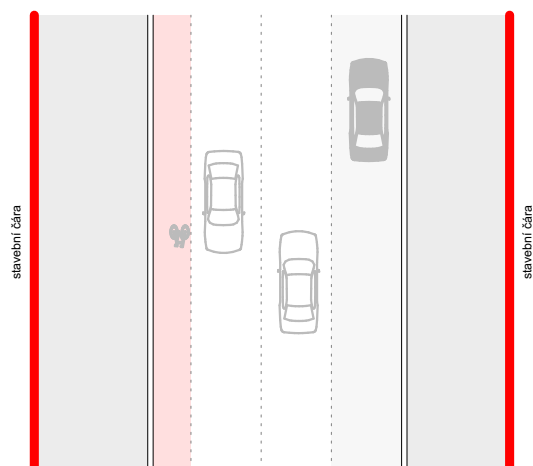


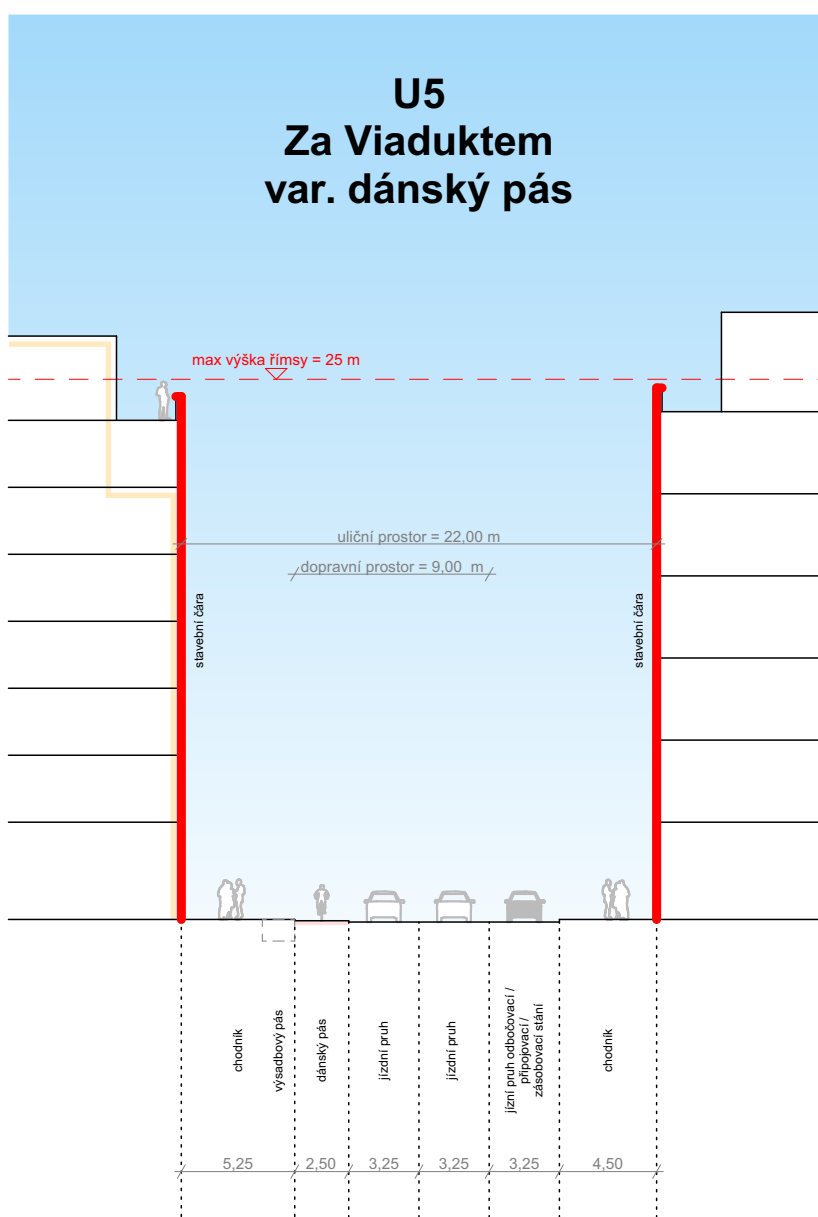
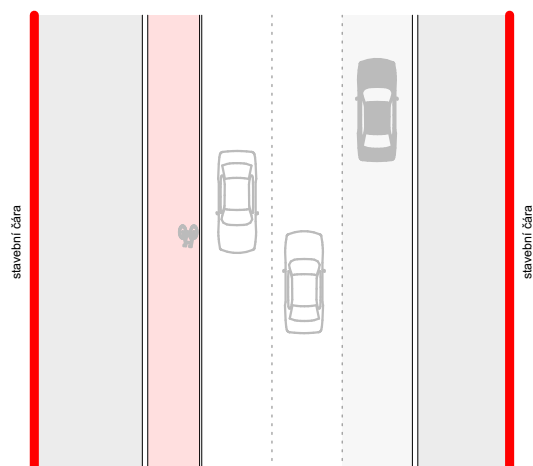


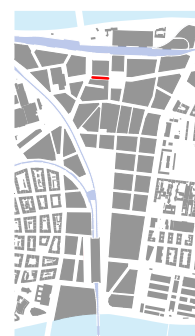
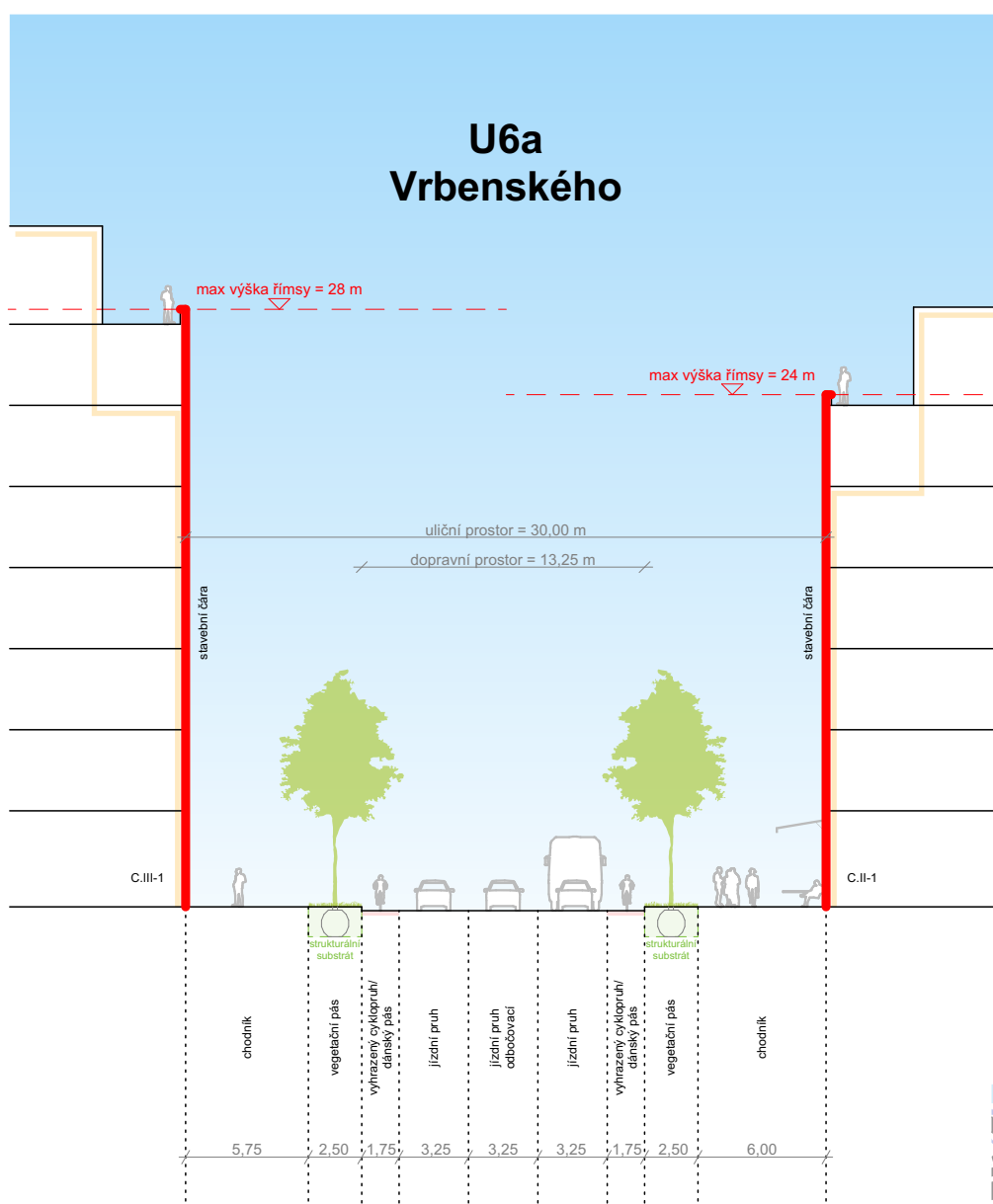
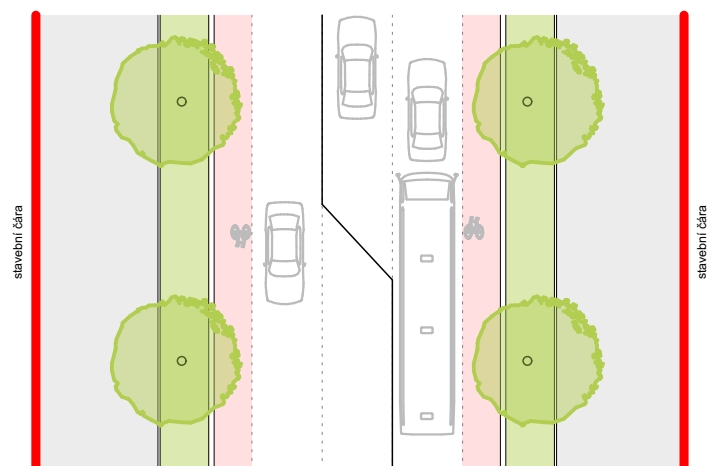


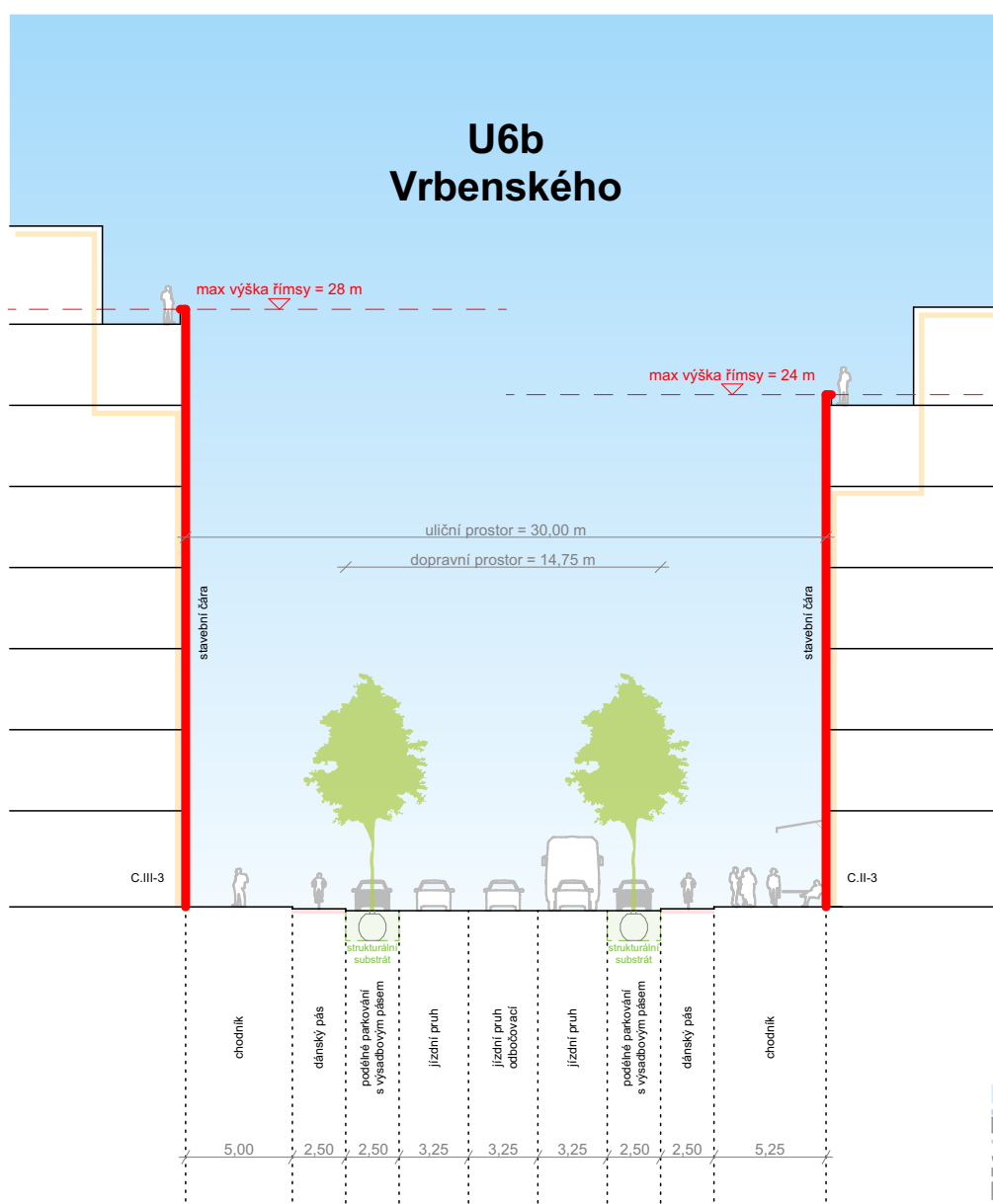
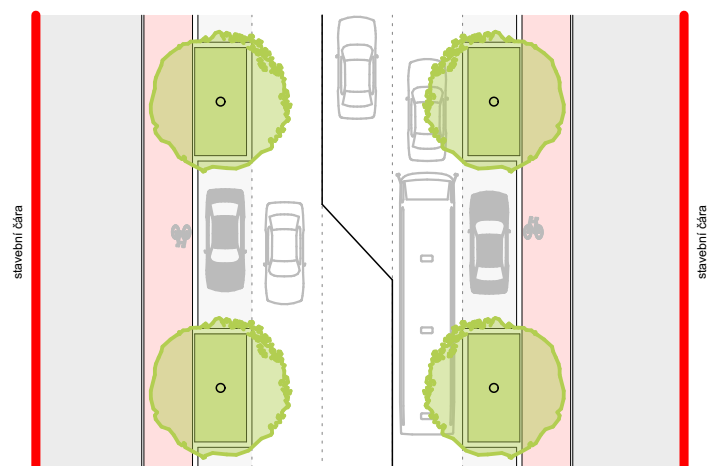


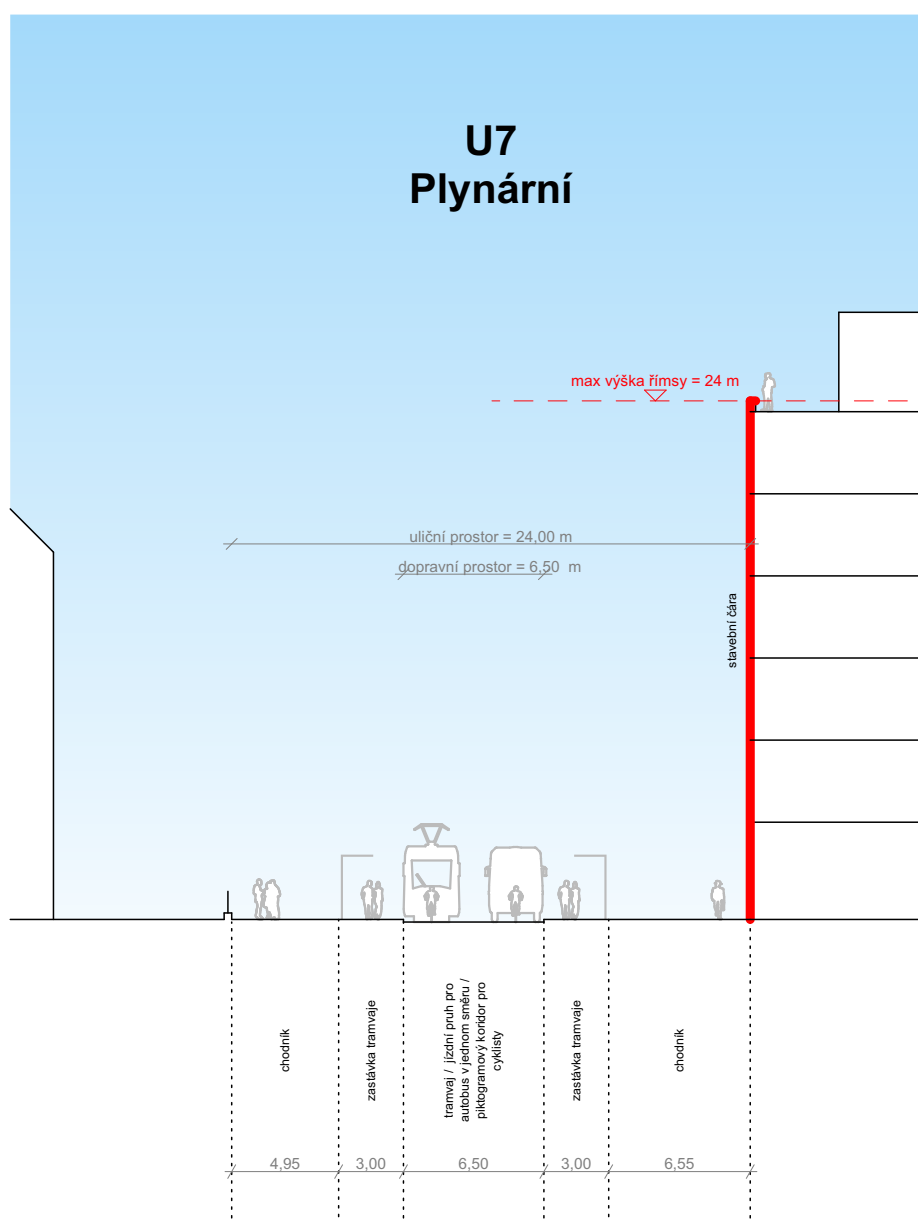
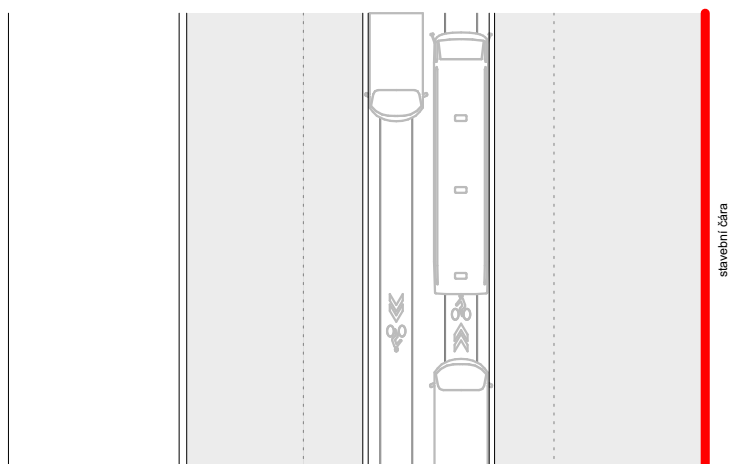


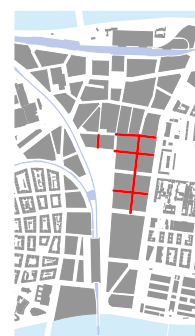
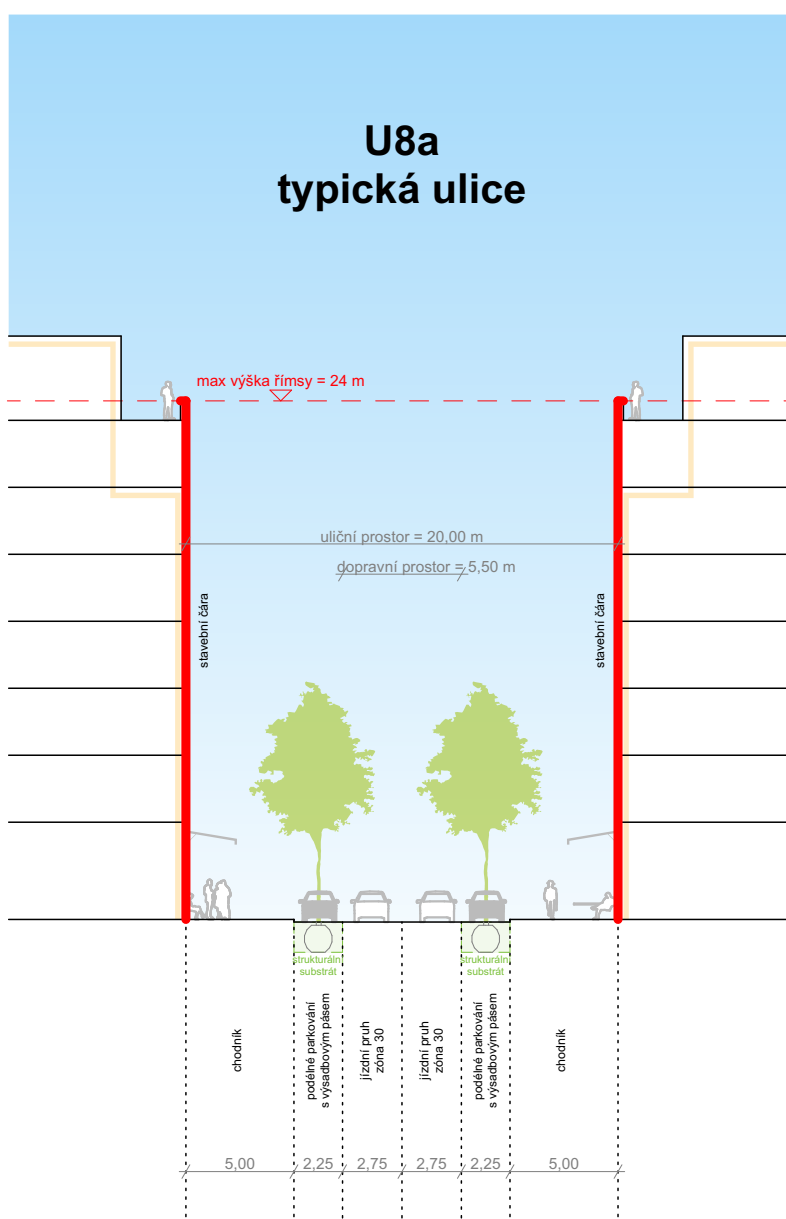
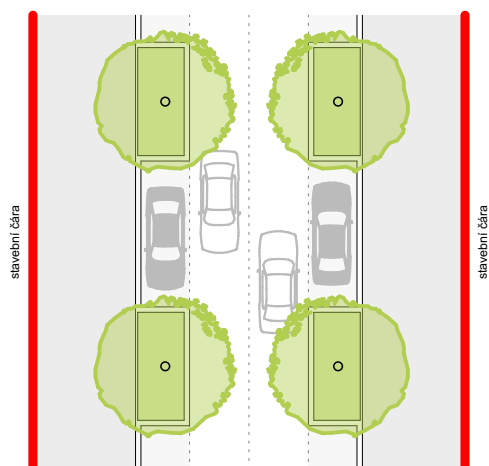


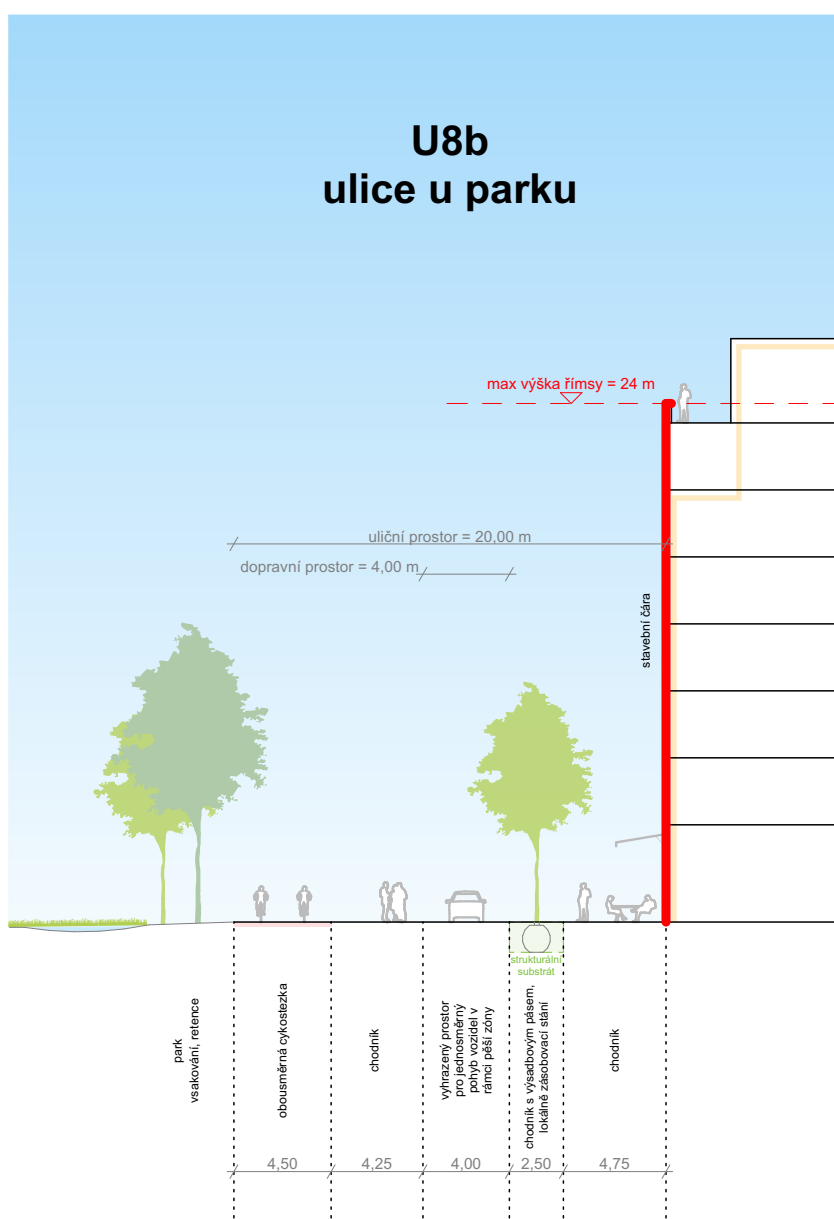
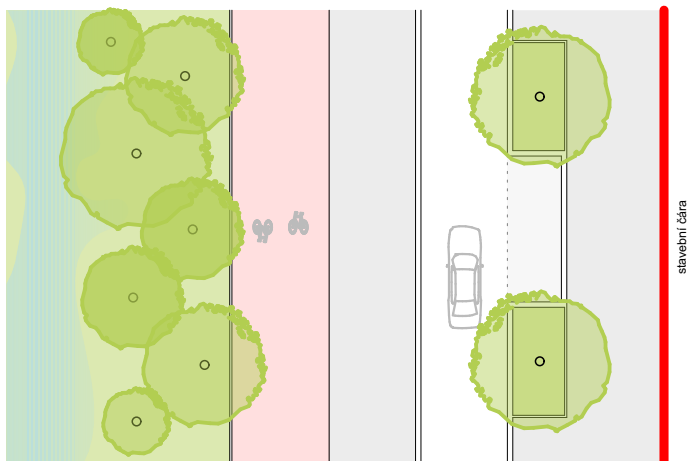


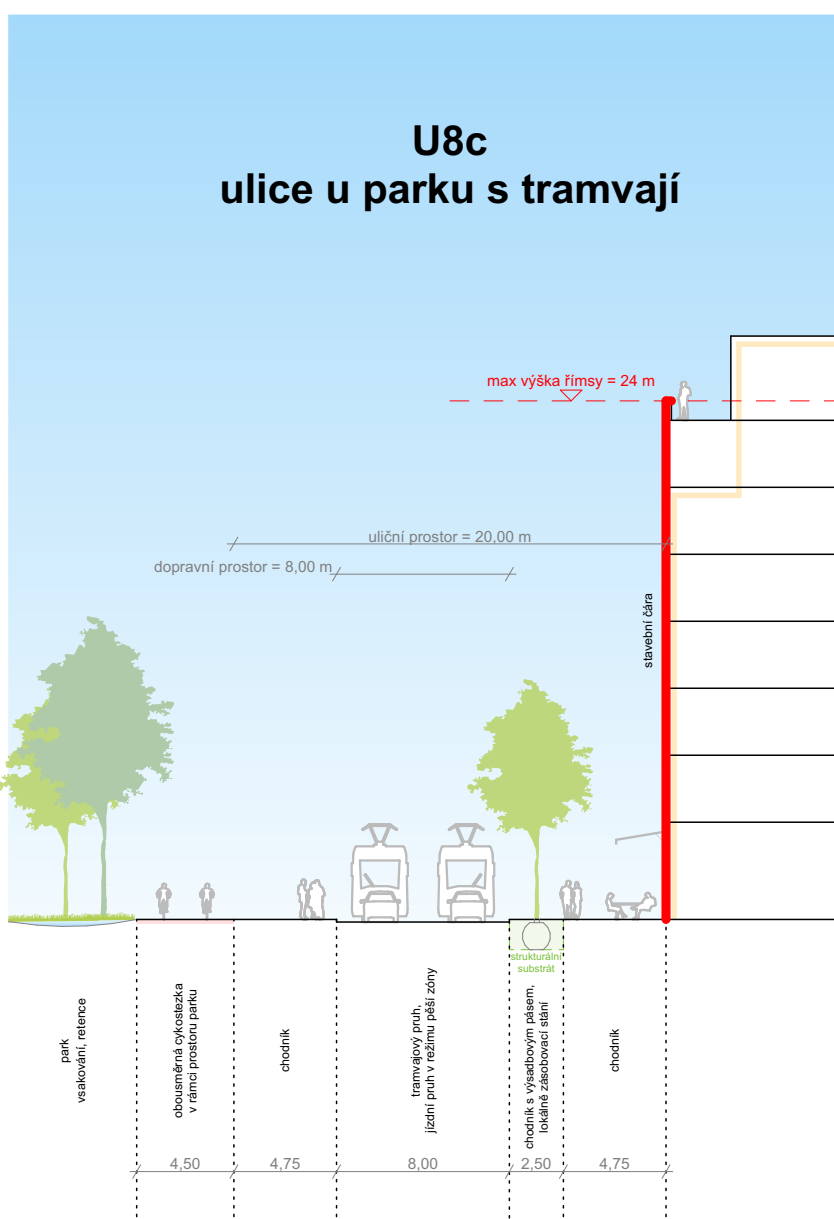
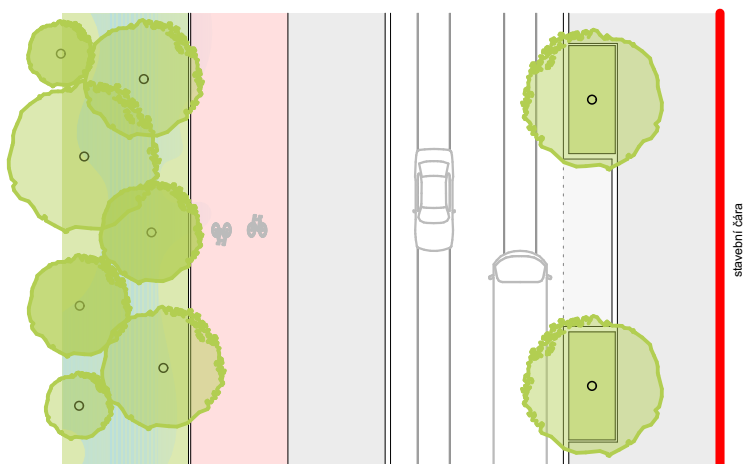


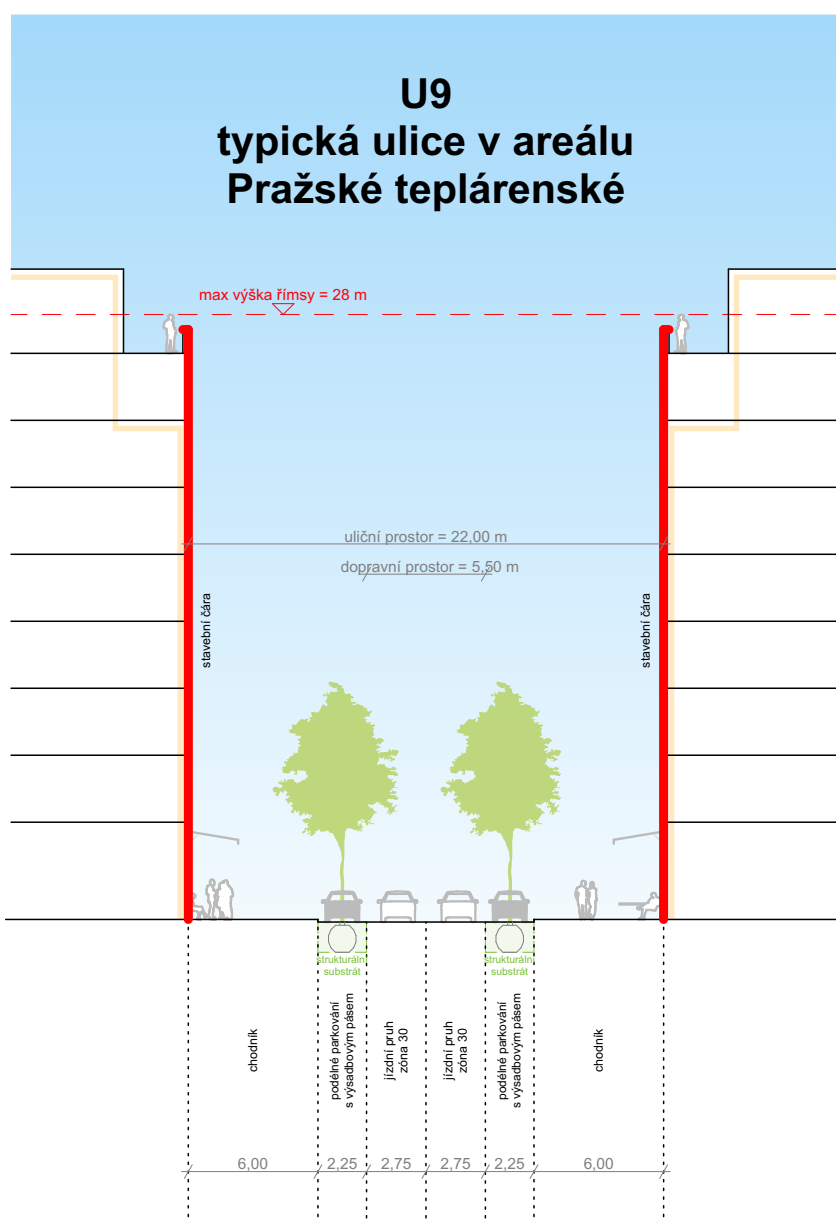
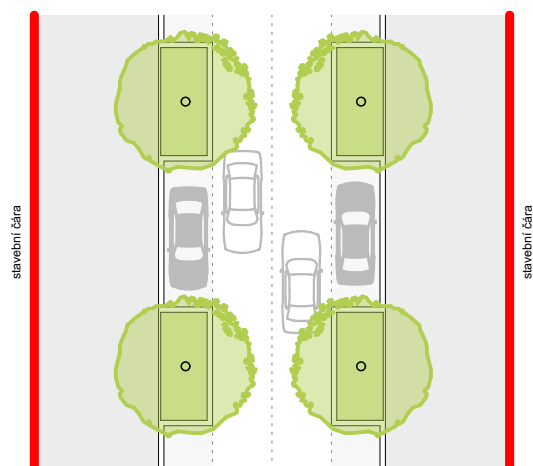


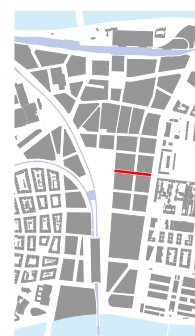
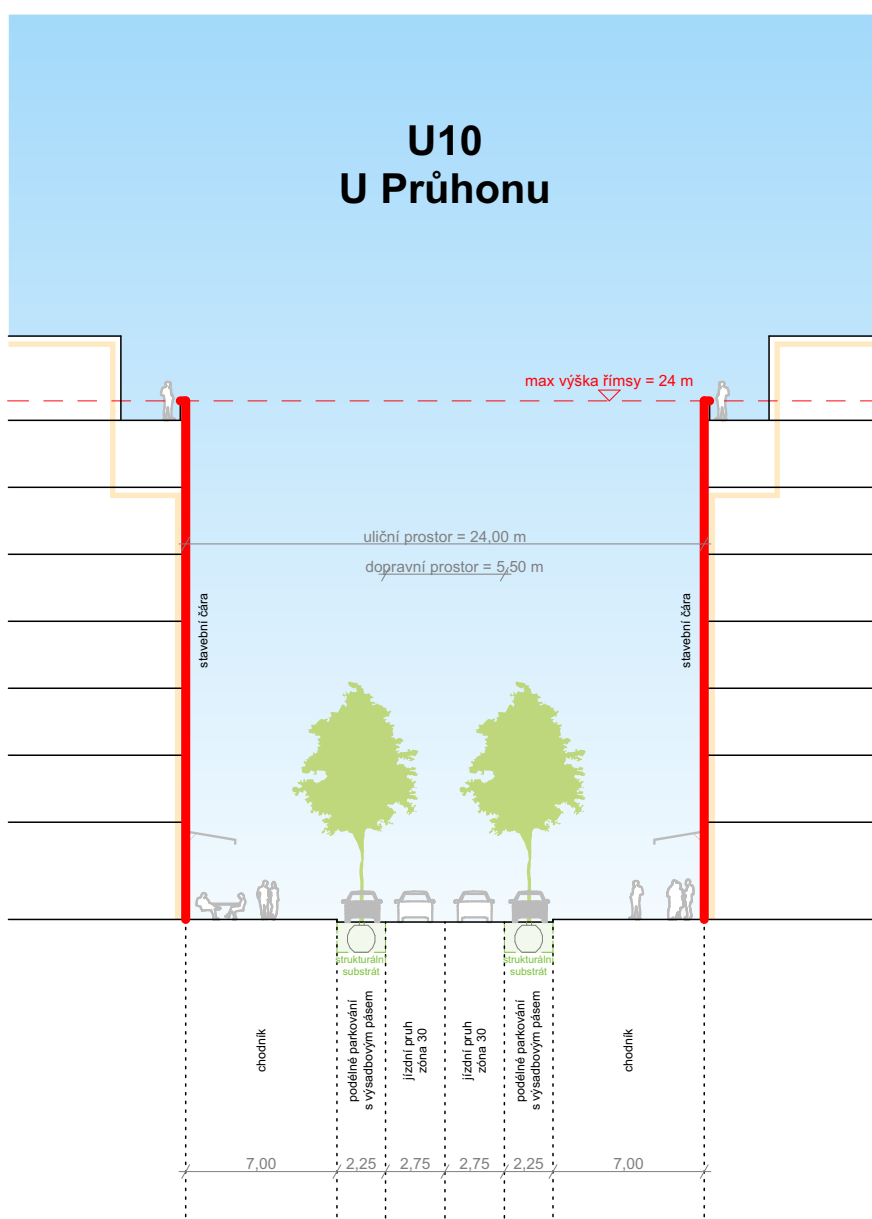
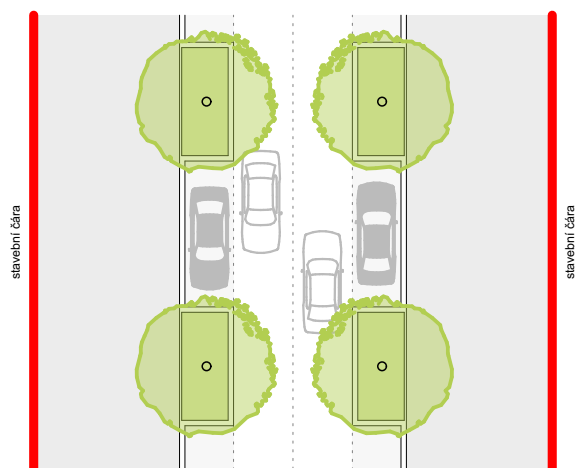


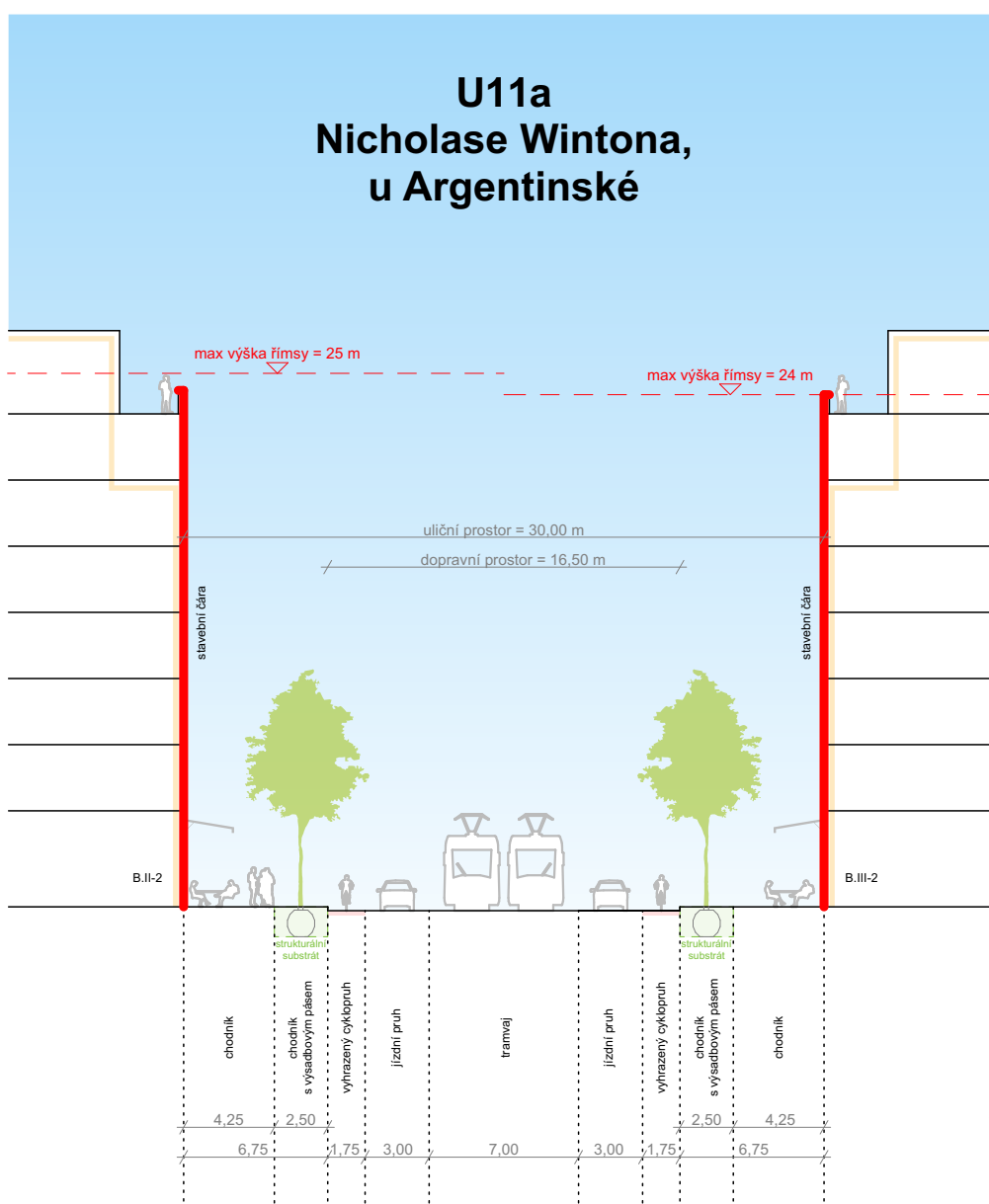
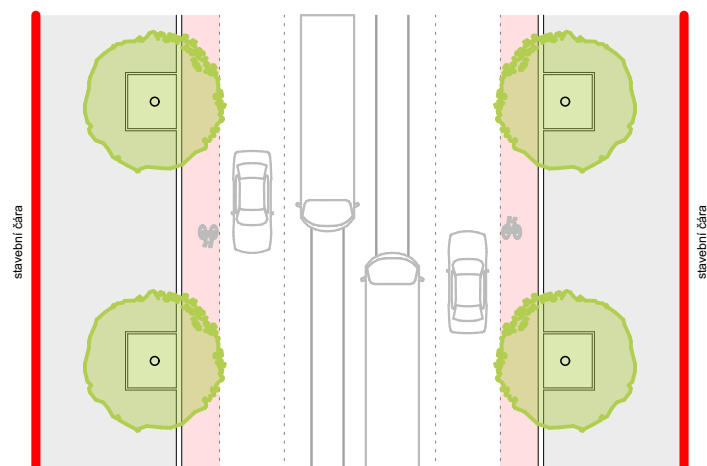


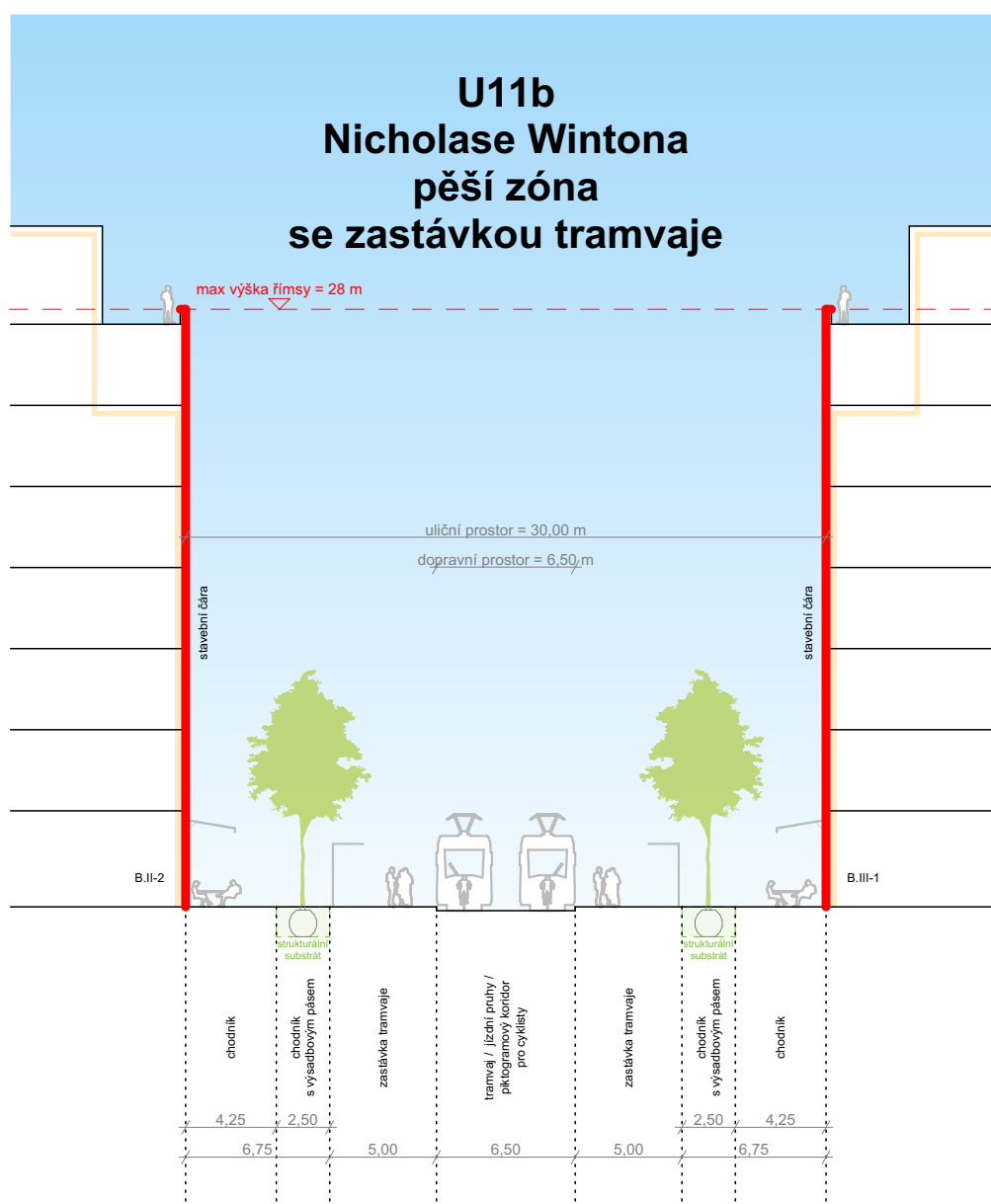
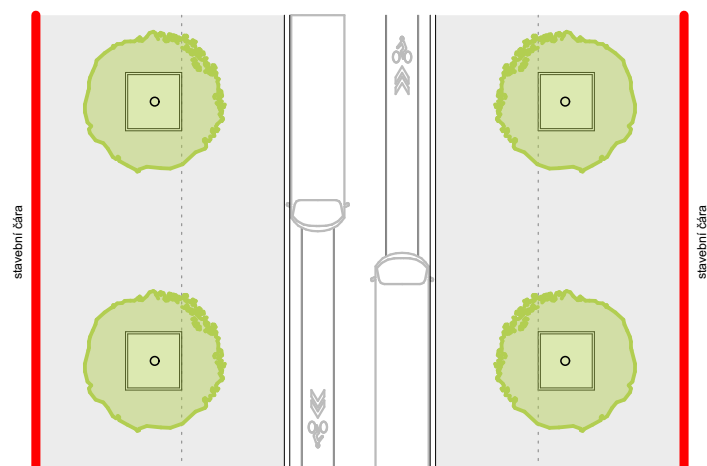


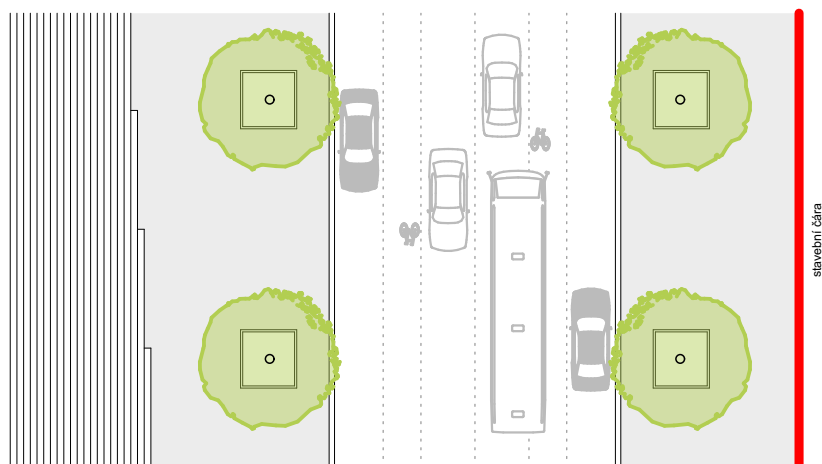




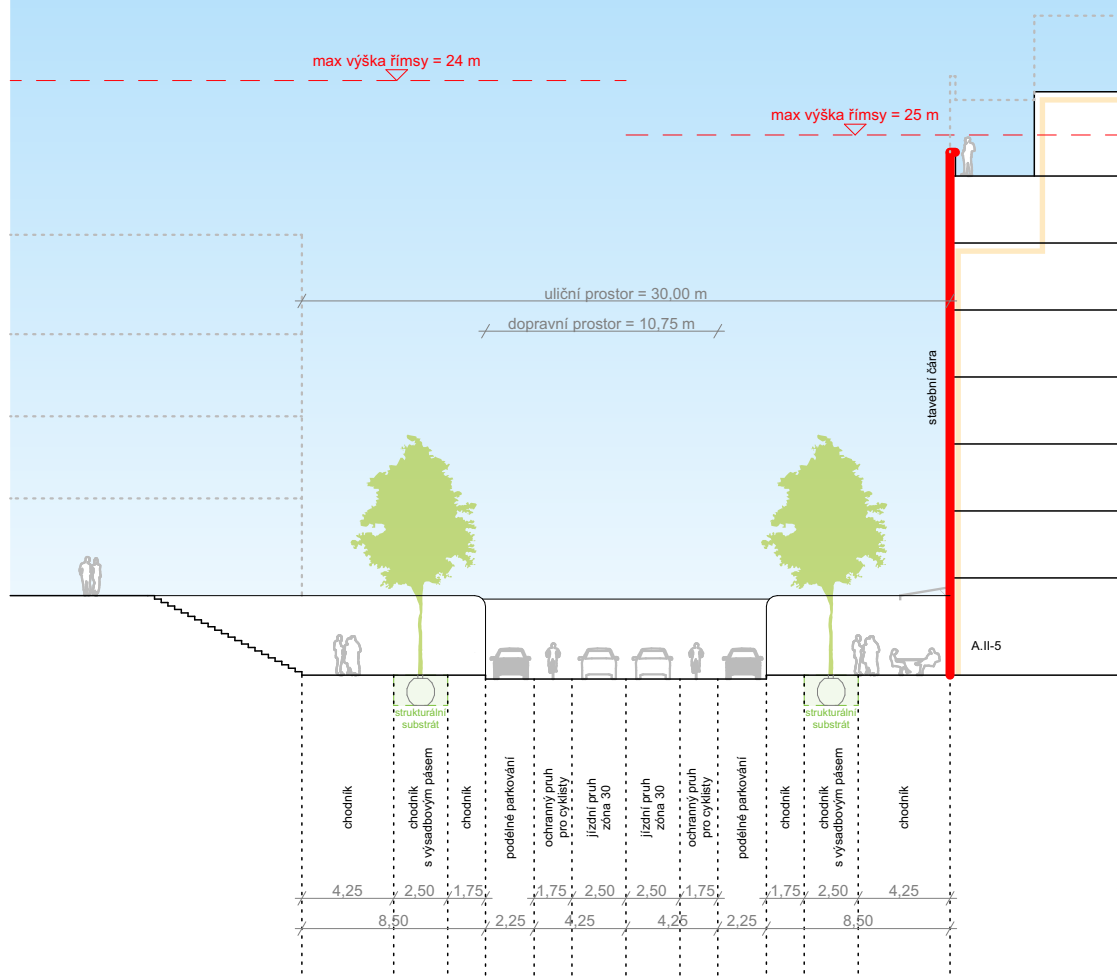


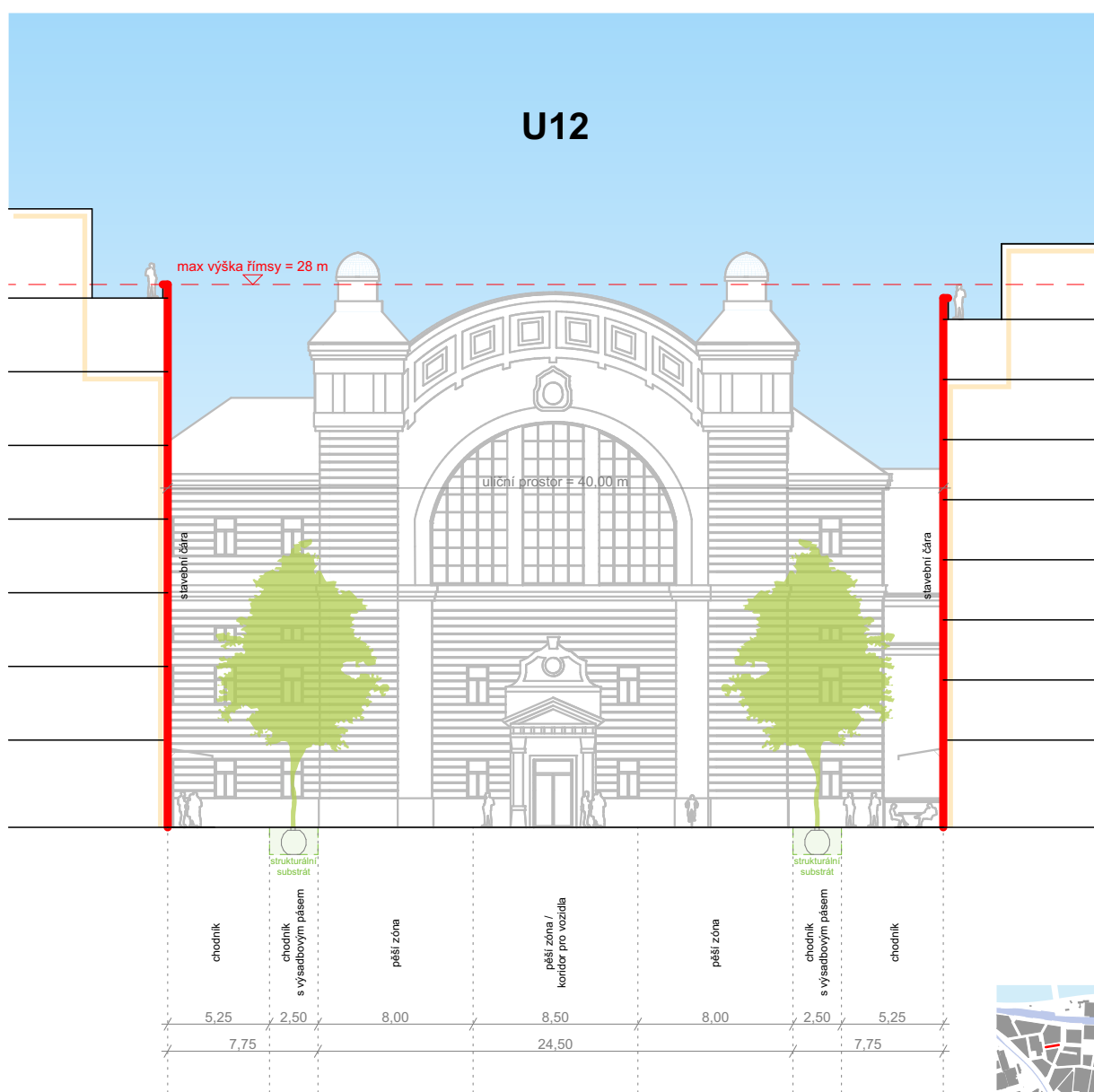


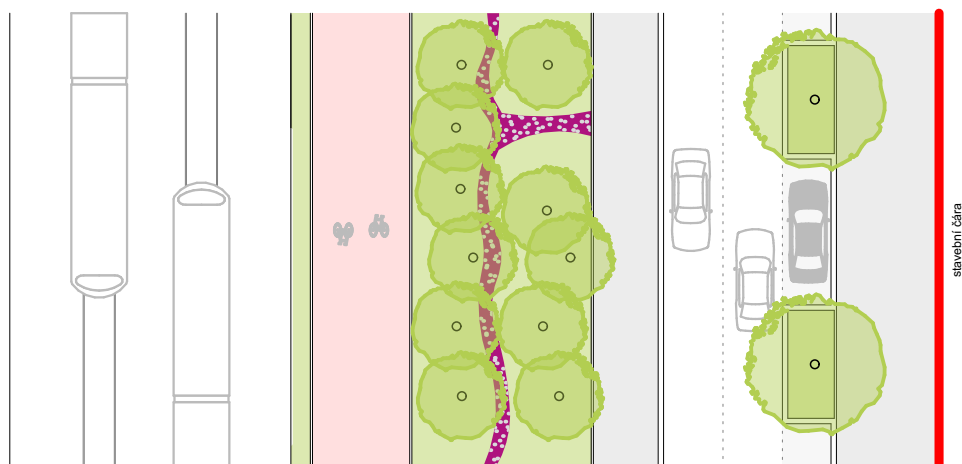




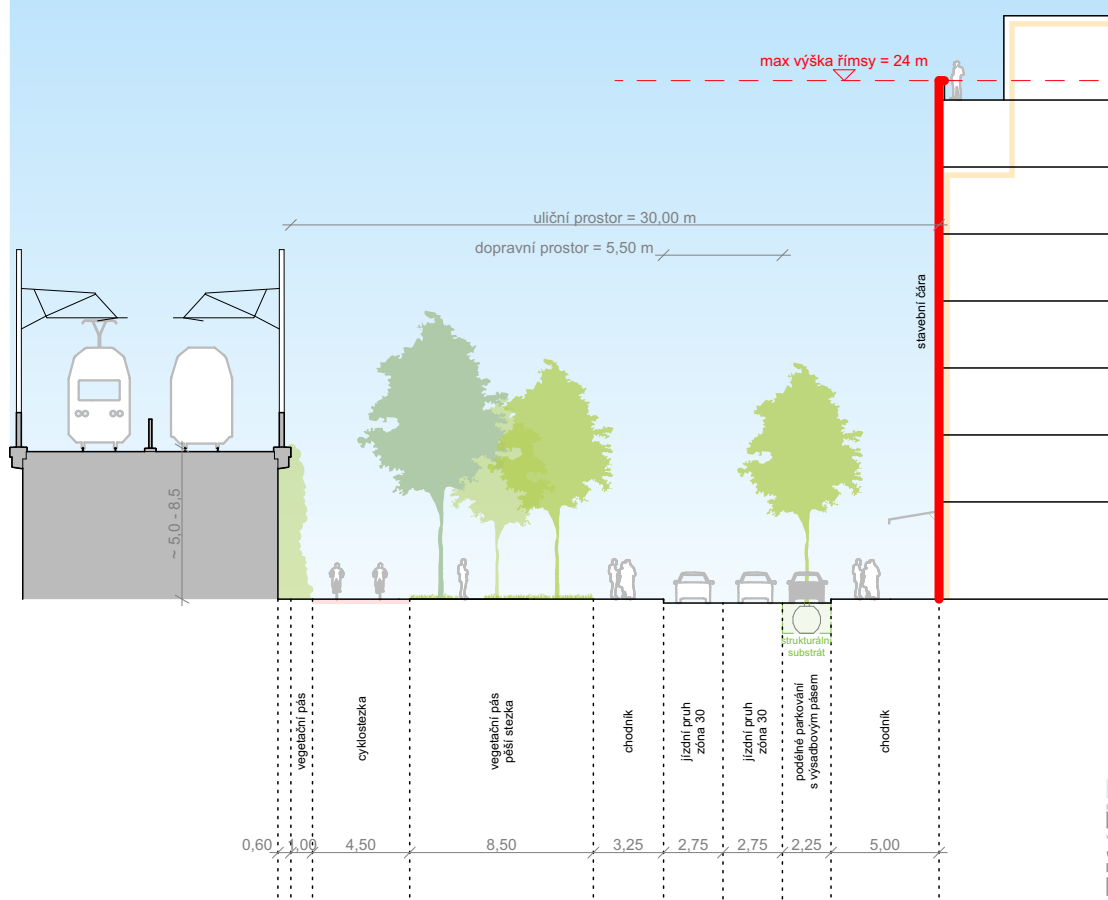
U11c Nicholase Wintona u Bubenské

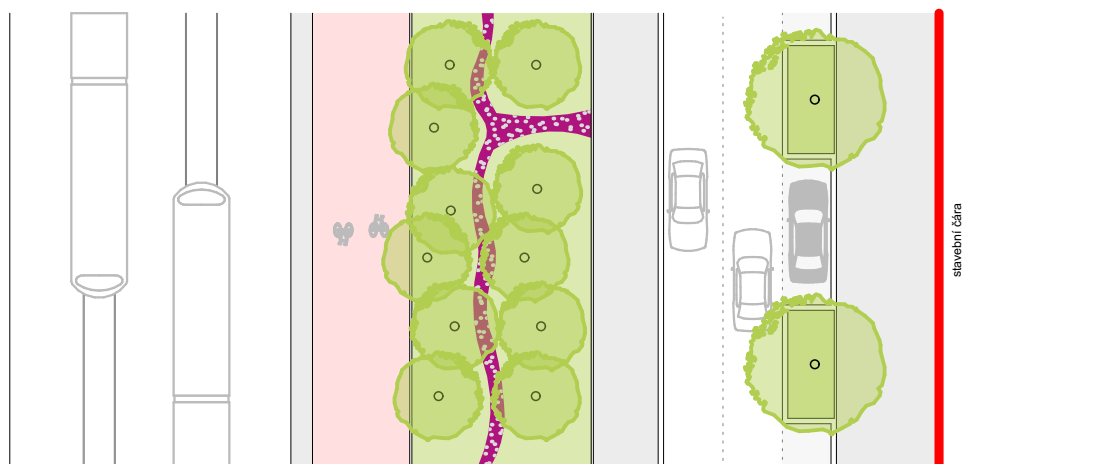




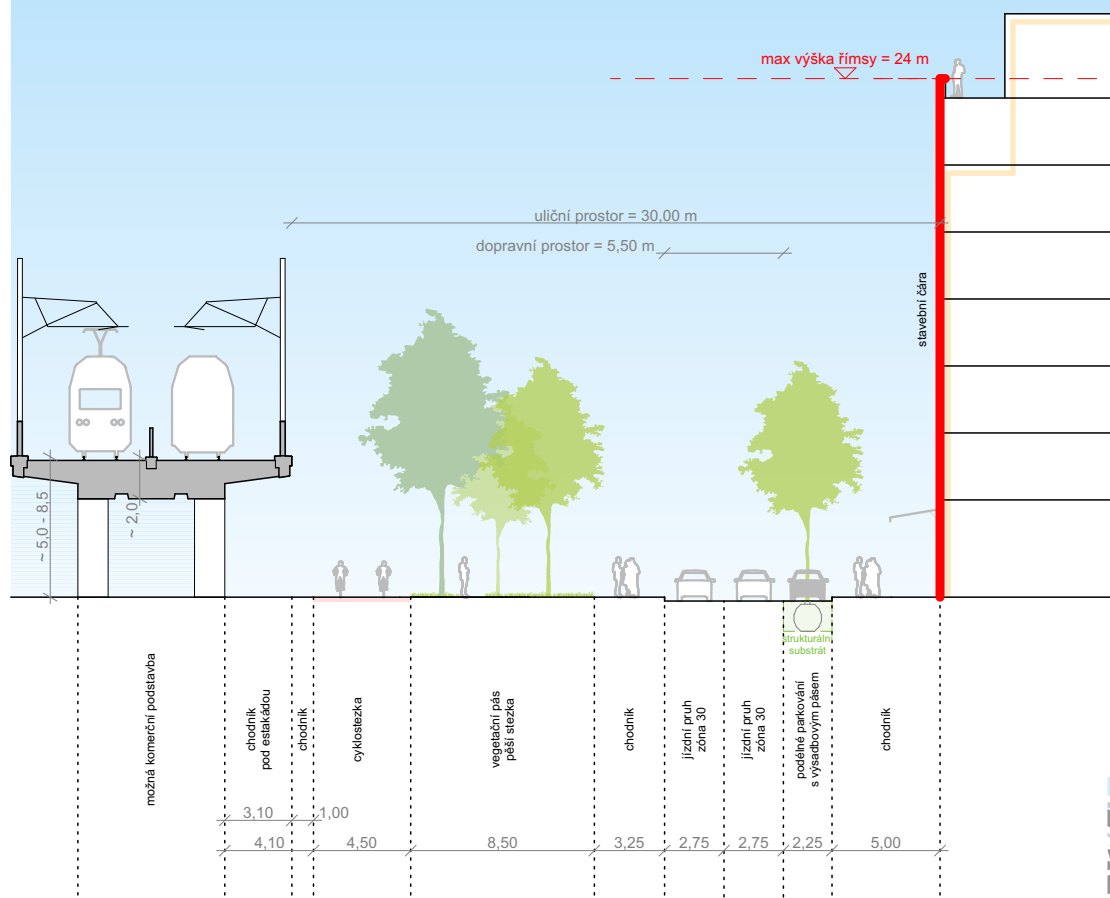



U13a podél kralupské trati v ulici Želežničářů / U Papírny



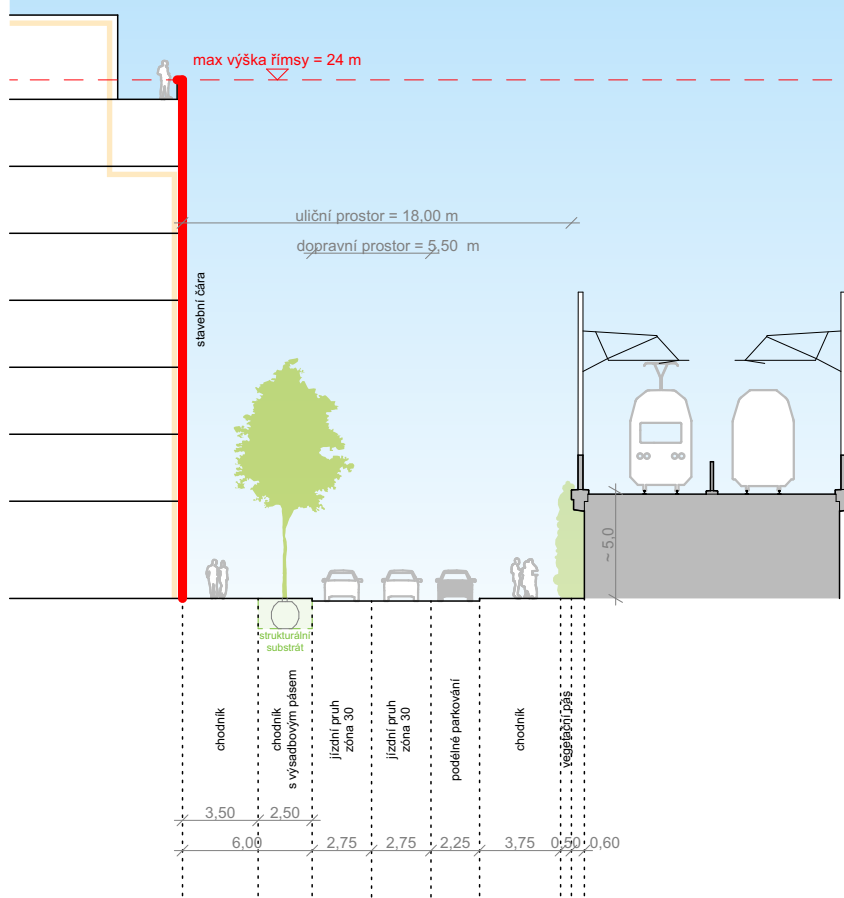


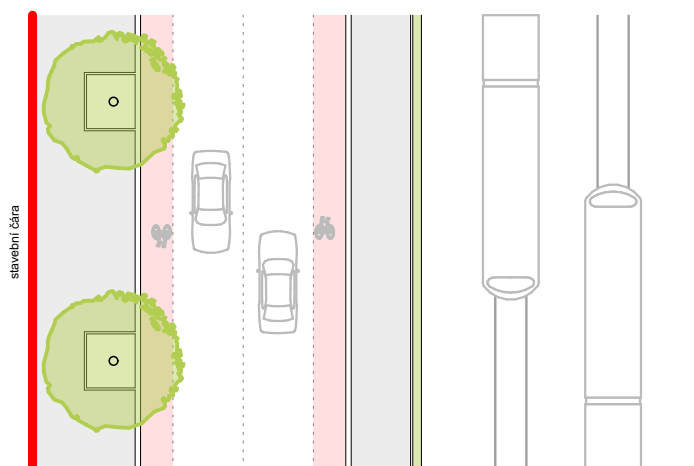
U13b podél kralupské trati v areálu Pražské teplárenské



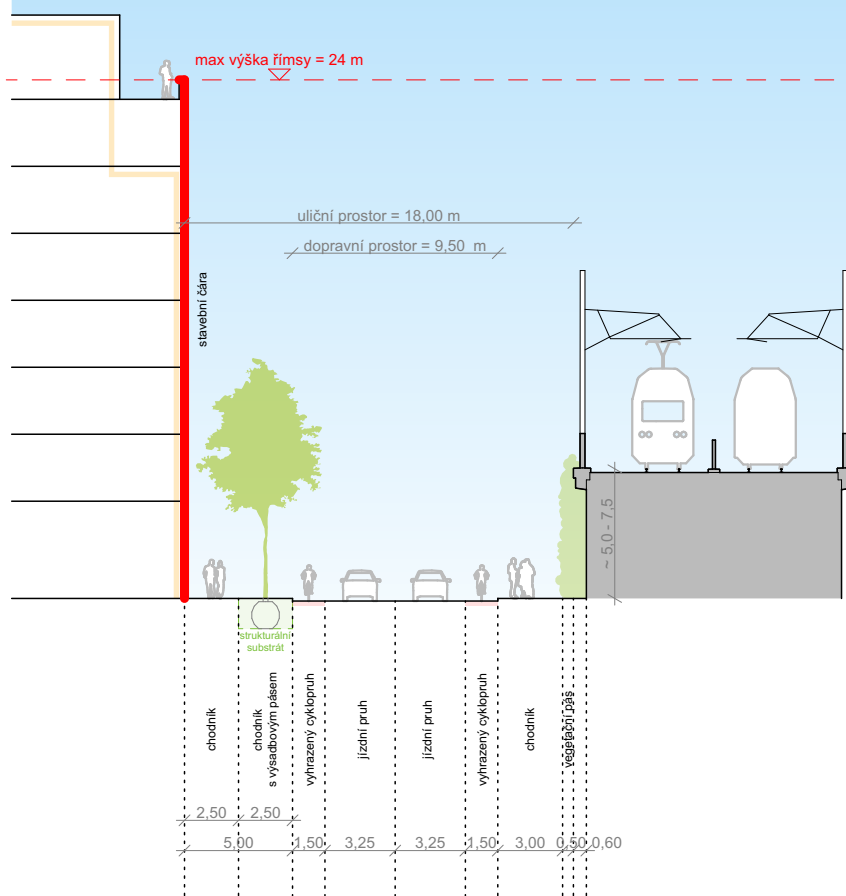


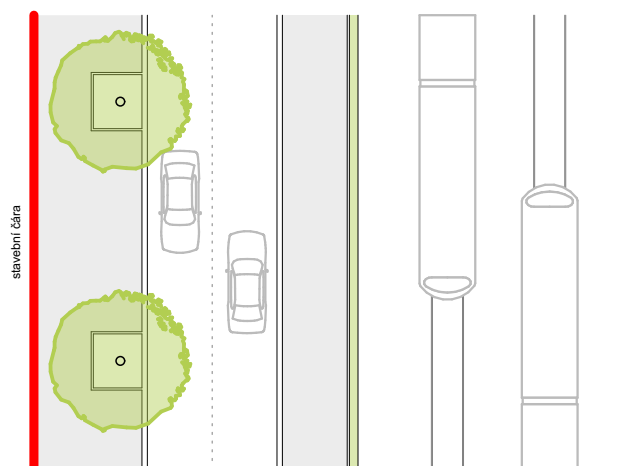
U13c mezi kralupskou tratí a blokem A.III-4



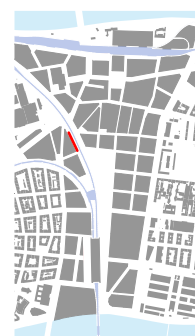
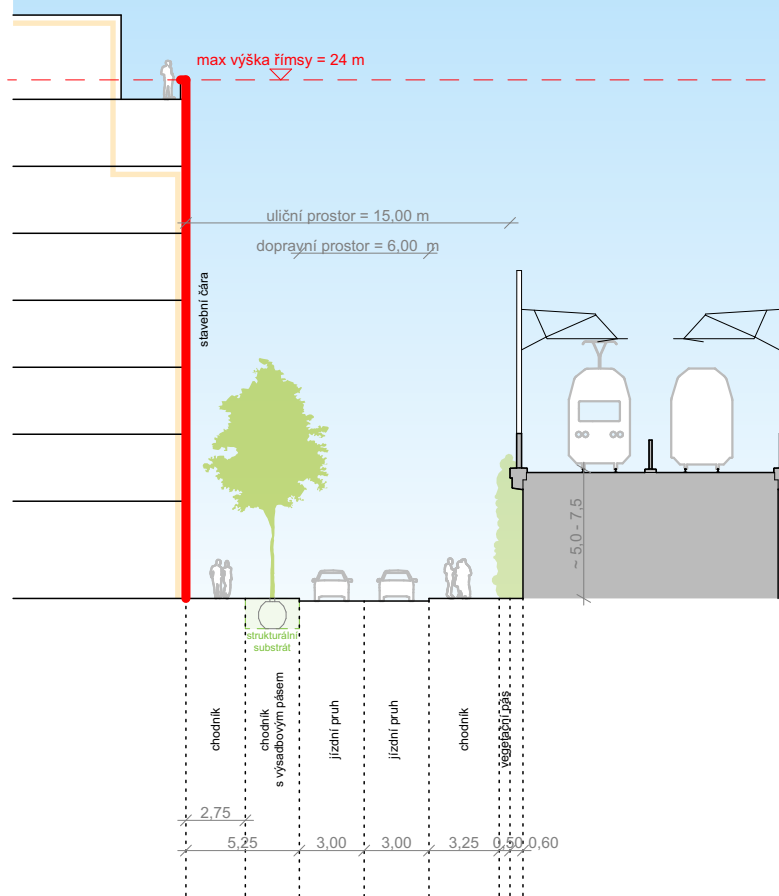


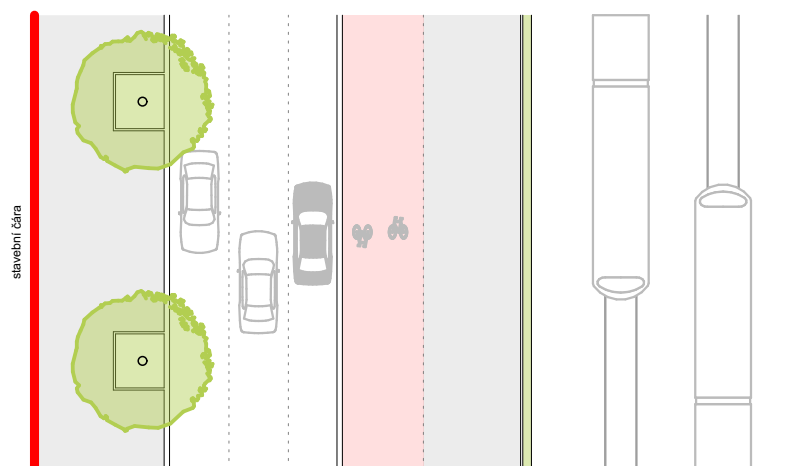
U13d mezi kralupskou tratí a blokem A.III-3 varianta a)



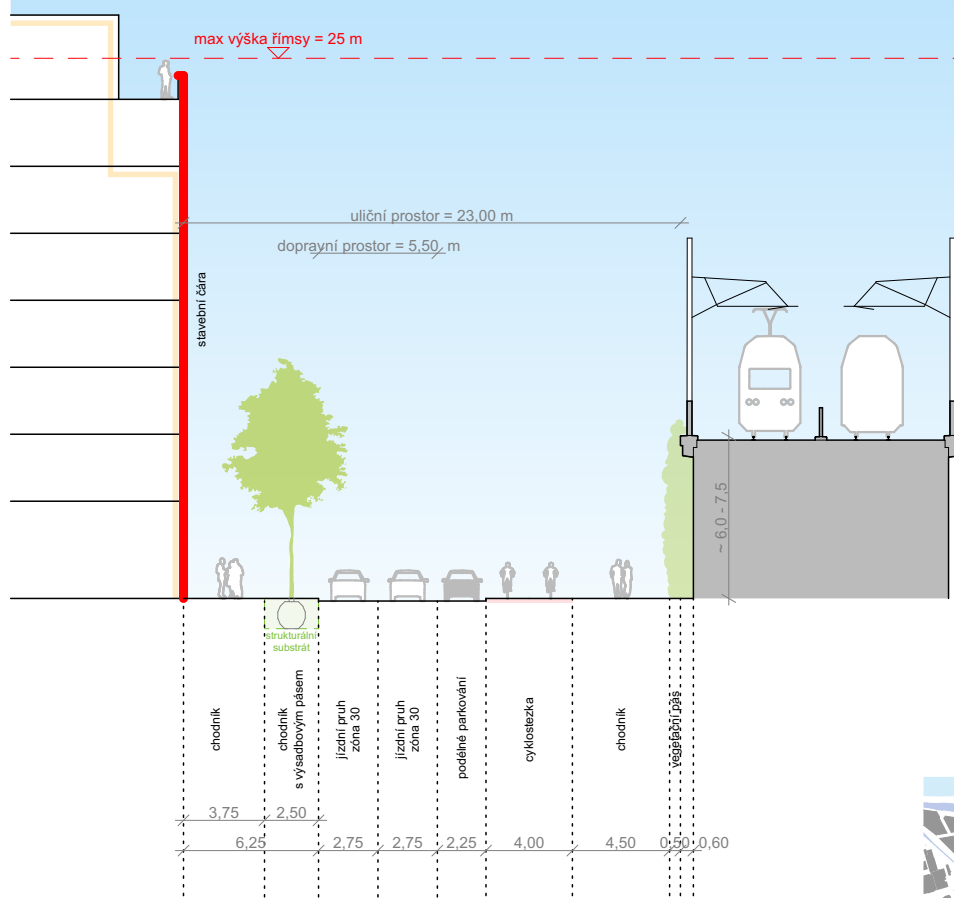



U13d mezi kralupskou tratí a blokem A.III-3 varianta b)



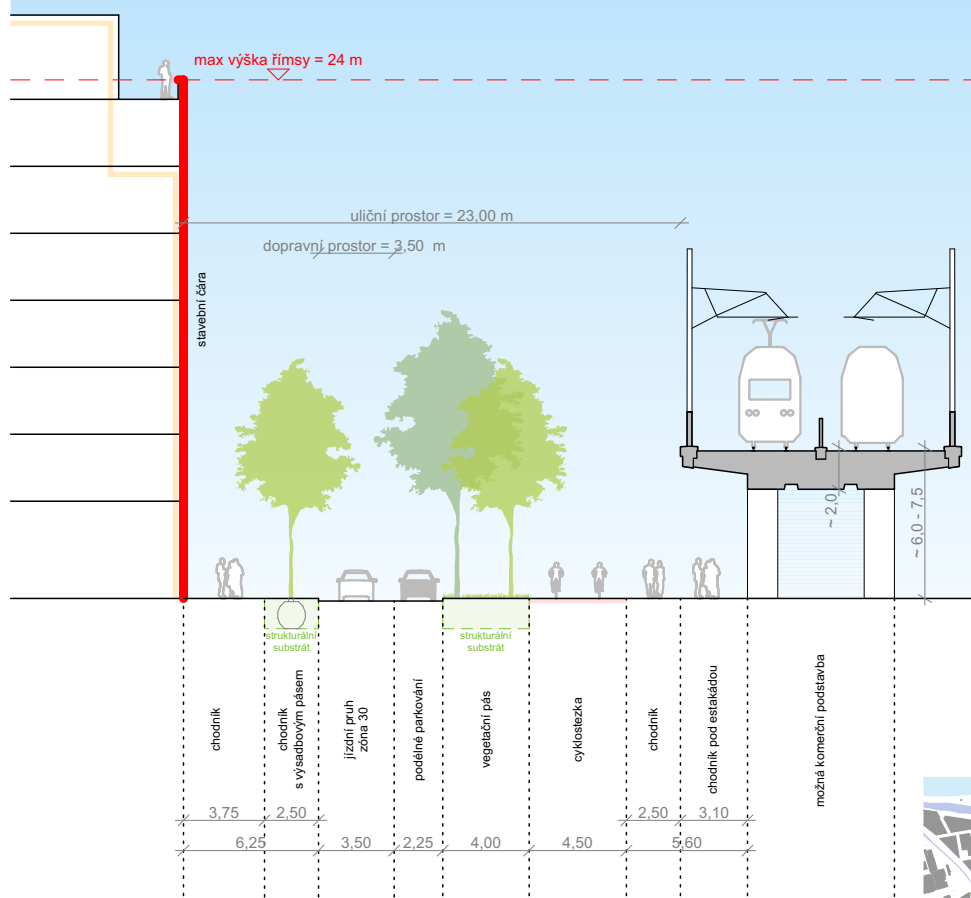


U13e mezi kladenskou tratí a blokem A.II-5





U13f mezi kladenskou tratí a blokem A.II-6





U13g podél kralupské trati u parku

